

An aerial photograph of a multi-lane highway bridge spanning a valley. The bridge has several vehicles, including cars and a truck. Below the bridge, a dense forest with trees in autumn colors (yellow, orange, and green) is visible. The bridge structure is supported by concrete pillars, and the surrounding landscape is hilly.

EuroGeographics Head Office News

Patricia Sokacova



Enabling access
to members' data
and expertise




Representing
members'
interests

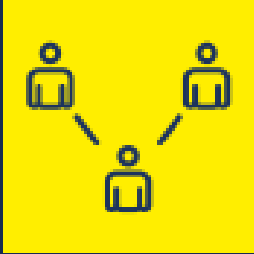


Providing opportunities
for knowledge
exchange

2025 – a special year for EuroGeographics




Knowledge Exchange



Maintaining an
extensive knowledge
exchange network




Delivering webinars
that enable maximum
participation by
members



Organising a
comprehensive
calendar of events,
including with partners

QKEN and CLRKEN – the longest serving KENs



Knowledge Exchange



Maintaining an
extensive knowledge
exchange network



CLRKEN
Cadastre and Land Registry

The purpose of this KEN is to help meet user needs for cadastral information at both national and European level.



INSPIRE KEN

This KEN enables members to discuss and share their experiences of implementing the INSPIRE Directive.



PolKEN
Policy

This KEN tracks, evaluates and constructively participates in the development of relevant European initiatives, programmes and policies.



QKEN
Quality

This group focuses on data quality and quality management issues, produces benchmarking reports and tracks international standards.



General Assembly 18-20 May 2025 in Riga, Latvia

Members' presenters + Guest speakers from European Commission, Eurostat
EEA, JRC, UNGGIM Centre of Excellence, DG CNECT,
Eurocontrol, EuroSDR...and more



European Representation



Global Representation




UN-GGIM: Europe

United Nations Committee of Experts on
Global Geospatial Information Management




Data



Connecting users
to official national
geospatial information



Facilitating access to
high-value geospatial
datasets



Providing
expertise in data
production

Proud to represent The European National Mapping, Cadastral and Land Registration Authorities



Enabling access
to members' data
and expertise



Representing
members'
interests



Providing opportunities
for knowledge
exchange

Underpinned by Open Maps For Europe 2 (OME2)



Foundation for future
pan-European high-
value datasets



Production process and
prototype for harmonised
large-scale data



Aligned to EU Policy
objectives and UN
core geospatial data
recommendations

Connecting you to maps, geospatial and land information for Europe



Enabling access to official high-value European geospatial data:
Working with members for the public good



Sharing expertise and best practice in pan-European data production:
Supporting members' ambitions and capacity building



Demonstrating use and value to promote integration of members' data within European and global systems benefiting people and planet:
Representing members' interests.



A society empowered by use of members' trusted geospatial services

GA 2023 mandate: A shift in strategic focus

General Assembly 2023

Members agreed:

- EuroGeographics will focus on enabling easy access to their data.
- To secure alternative funding to EU projects or handover OME2 outcomes.

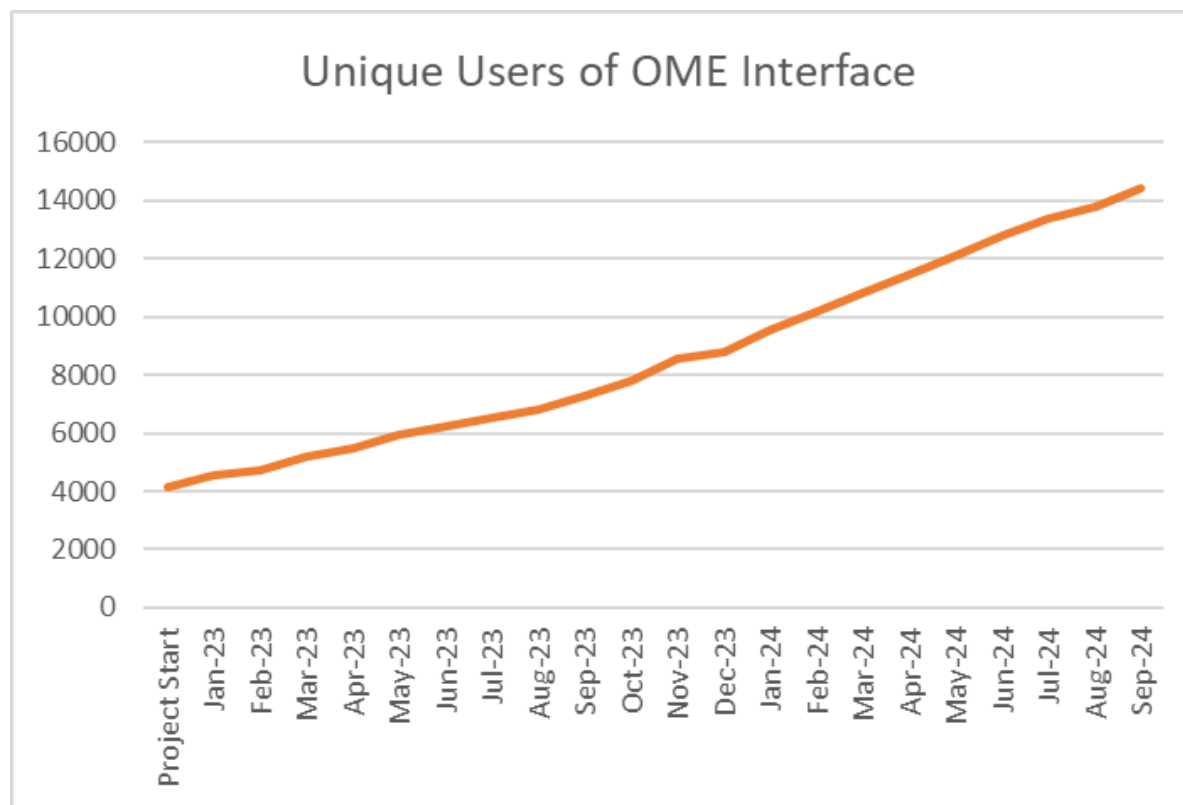
Post 2023

EuroGeographics membership activities are underpinned by the principle of enabling access to members' data – and **the value of data is in its use.**

OME2: A foundation for future pan-European high-value datasets

- Proves EuroGeographics and its members can deliver large-scale edge-matched data.
- Provides a practical demonstration of the benefits of harmonised national data.
- Demonstrates demand for edge-matched data with higher-than-expected user numbers.
- Enhances Open Cadastral Map and establishes a vision for the future.
- Strengthens relevance and credibility of EuroGeographics and its members with key stakeholders.

User requirements



Content and Coverage

Content

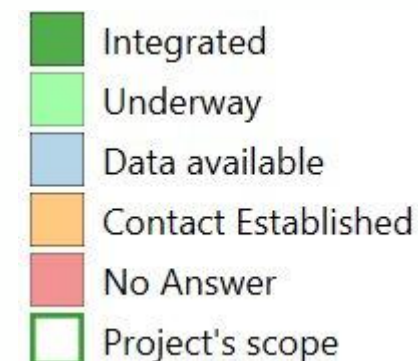
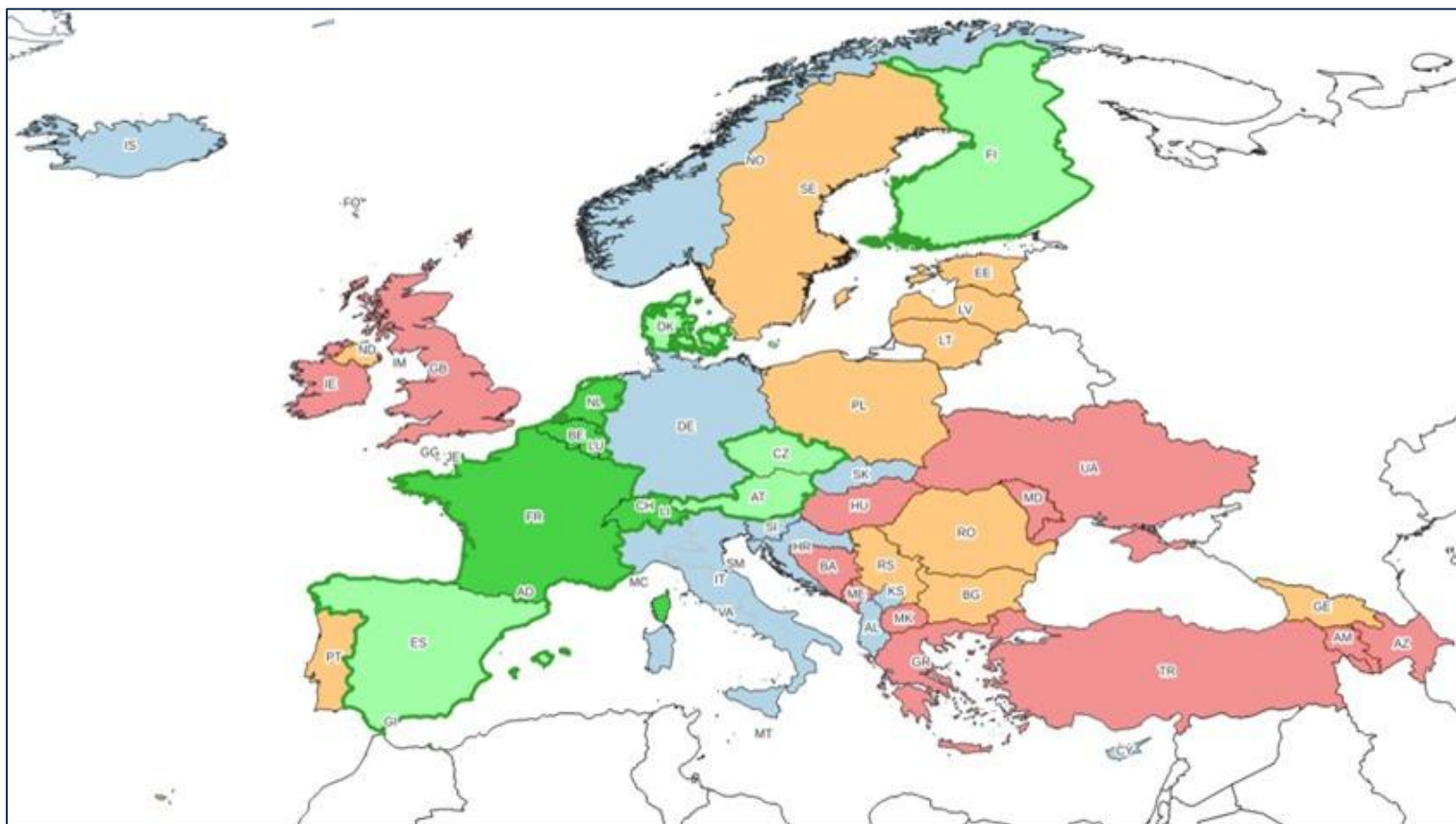
- Focus on three current themes
 - Administrative Units
 - Transport
 - Hydrography

Coverage

- Initially for EU27 + CH
 - TRANS / HYDRO may only be EU25 + CH

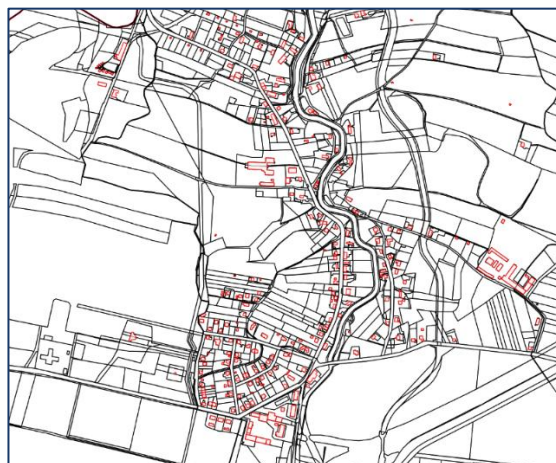
If more funding became available the production schedule could be reviewed and extended within the three-year period, EU27 is linked to the short-term value proposition

Coverage



Cadastral Data

- Vision: the Open Cadastral Map becomes a single point to easily find and access authoritative information
- OME2 project aim to develop a pan-European Cadastral Data Strategy
- The outcomes of the OME2 Project will be considered by EuroGeographics and an appropriate way forward agreed for the Open Cadastral Map with our members



Meeting Members as a preparation for the GA



Communications

Connecting you to
maps, geospatial and land information
for Europe



VISIT OUR WEBSITE
<https://eurogeographics.org>

eurogeographics

**Members'
Newsletter**



eurogeographics

Messenger

**Annual Review
2023**



EuroGeographics showcases
value of official national
geospatial data in Copernicus
Services

Questions?