

# EuroGeographics Report for QKEN

Carol Agius

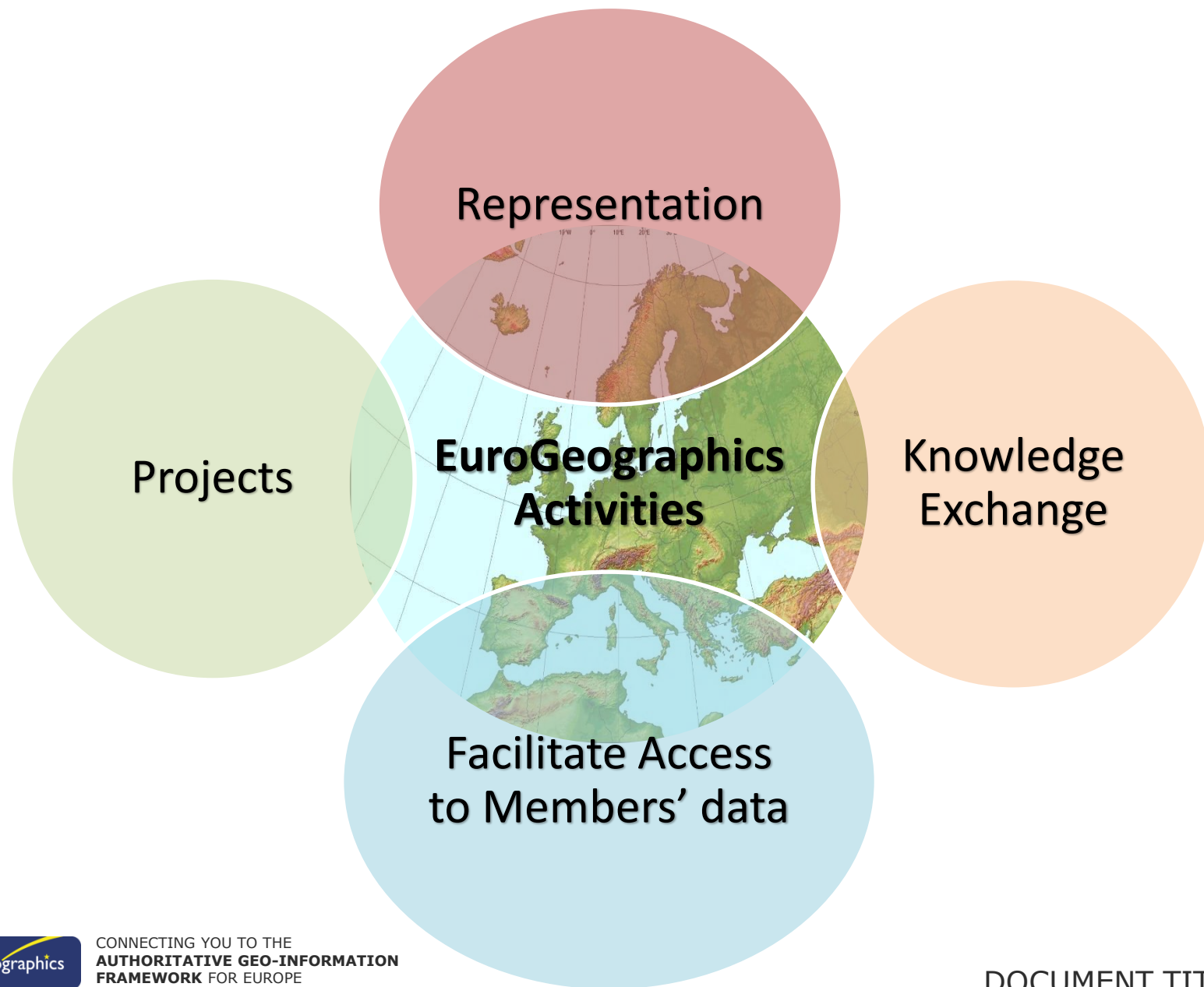
UN-GGIM: Europe Administrator & KEN Coordinator

QKEN Plenary Meeting

Athens, Greece

18-20 May 2016





# EuroGeographics in European Commission



- Two-week exhibition 'Maps for Europe' at Berlaymont in November 2015 to demonstrate how the maps and land information of our members can help the European Commission to achieve the EU's priorities.
- Organised by EuroGeographics in collaboration with Eurostat
- Other side events: ELF for European Commission & Directors' Forum



# EuroGeographics-EULIS joint event

- CLRKEN & EULIS held a very successful joint workshop on 11-12 November in Brussels, attended by more than 50 delegates from 25 countries, biggest number ever! The event was held adjacent to the PCC Plenary meeting in Luxembourg.
- Main topic of the CLRKEN workshop was Documentation of Public Law Restrictions, followed by EULIS conference on 'Interconnection of European Land Registers'.
- Follow up will be Common Vision Conference **5-7 June 2016** in Amsterdam



CONNECTING YOU TO THE  
**AUTHORITATIVE GEO-INFORMATION  
FRAMEWORK FOR EUROPE**



# Update from the ELF project



- The new Description of Work (DoW) was validated by European Commission. This means that:
  - European Commission agreed on the project to be extended by October 2016
  - to accommodate the additional 10 NMCA's as the ELF project partners. The necessary formalities shall be completed
- The new DoW comes to force and the additional partners start from 1st March 2016





# KENs - Providing a platform for sharing best practice & expertise

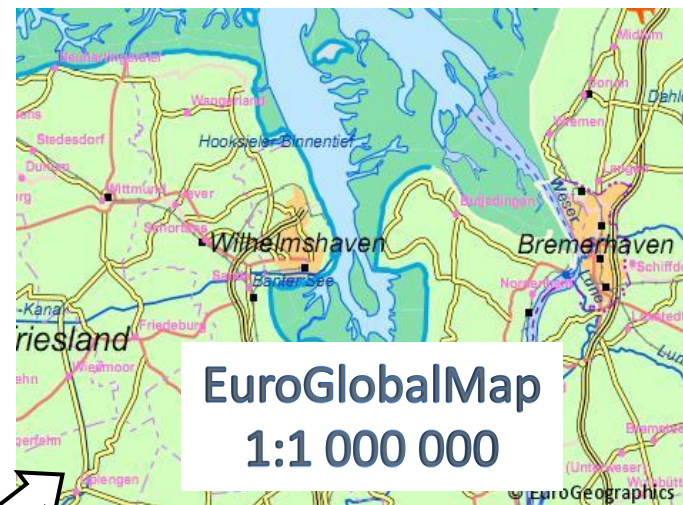
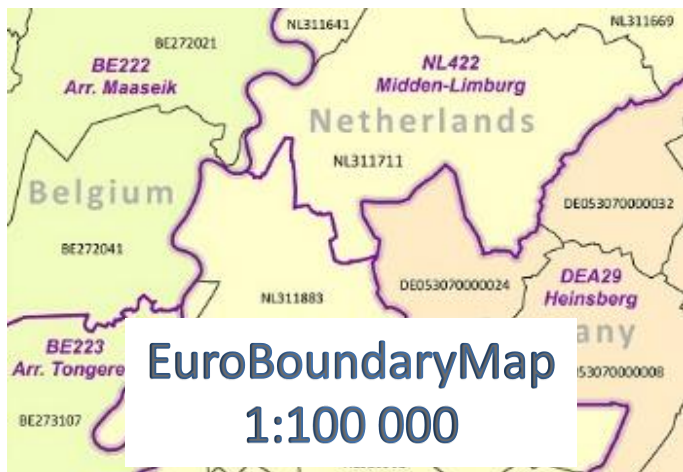
- Key Benefit of EuroGeographics Membership
- Management Board were impressed by the work of the KENs and would like to widen the visibility of KENs
- Review of KEN topics



# Improving KEN co-ordination


- KEN Chairs meeting in November
- KEN Chairs webinar in February
- EG – EuroSDR Meeting in May
  - To improve cross-KEN co-ordination
  - Strengthen and practically execute the agreement with EuroSDR





## Pan-European Products

Harmonisation  
Data models  
Reference data





# New Production Agreement

- May 2016 EuroGeographics signed a new production agreement with BKG Germany for pan-European products



# New Production Management Team

- Federal Agency for Cartography and Geodesy (BKG)  
now responsible for the  
production management of ERM



Federal Agency for  
Cartography and Geodesy



observe.  
survey.  
understand.



Alexander Reichelt  
(Technical Manager)

Regine Elling  
(Production Manager)



# UN-GGIM: Europe

## Advancing the Work



### At Regional Level:

- Working Group A – Core Data
- Working Group B – Data Integration
- GGRF: Europe



### At the Global Level:

- Global Working Group on Fundamental Data Themes
- Active in UN-GGIM Programme Review to ECOSOC, June
- Promoting importance of geospatial information for Agenda 2030



# EuroGeographics 2015 Annual Review

- Besides the EuroGeographics President's report you can find a lot of information about our common work, and the amazing achievements of our members, national mapping, cadastre & land registry authorities in their responsible work in a big number of use cases.
- Available on [our website](#).





# EuroGeographics Extraordinary General Assembly 2016

- More than 60 delegates from 32 countries attended a very successful Extraordinary General Assembly held on 10-11 May in Leuven, Belgium.



# EuroGeographics Membership

- 46 European countries
- 61 members
- Responsible for geodetic, cadastral, land registry and mapping activities







# Your Head Office Team



Abigail Page -Technical Product Development Manager

Igor Caldeira - Finance manager and Association Secretary



# Thank you



[www.eurogeographics.org](http://www.eurogeographics.org)



<http://www.elfproject.eu>



CONNECTING YOU TO THE  
**AUTHORITATIVE GEO-INFORMATION  
FRAMEWORK FOR EUROPE**

