The background of the slide is an aerial photograph of a city street scene. The image is divided into several vertical panels. On the right side, a white geometric network of lines is overlaid on the city buildings, representing a knowledge exchange network. The text "Knowledge Exchange Networks – An Overview" is written in large, bold, white letters across the middle of the image.

# Knowledge Exchange Networks – An Overview

Carol Agius  
Extraordinary General Assembly 2019



Remains one of the valued benefits of Association membership.

- Verbal
- General Assemblies
- Surveys



# Check list of actions:

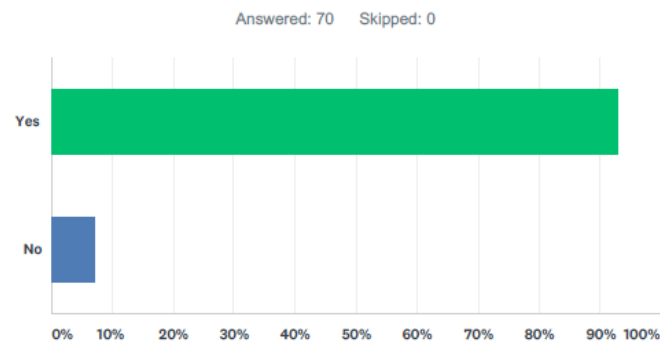
- ☐ Update KEN pages on re-banded website
- ☐ Searchable Knowledge Database of KEN documents
- ☐ Expanded Knowledge Exchange opportunities during Extraordinary General Assembly
- ☐ Dedicated workshops
- ☐ Provide KEN information to members

*Doing more ....*

# KEN Pages

- Rebranded website
- Highlight KEN activities
- Consistent and standard KEN content
- Easy to navigate KEN pages
- Our members approve!

Q9 Do you think the KEN pages on the new EuroGeographics website are easy to navigate?



## Knowledge Exchange Networks

EuroGeographics members place tremendous value on collaborating to find solutions to common challenges. This willingness to share experiences and best practice is central to the success of our Knowledge Exchange Networks (KENs) which provide an open forum for discussing issues of mutual interest.

The KENs organise a comprehensive calendar of annual events, including webinars, workshops and conferences, and also issue a range of publications such as the results of research, policy papers and best practice guidelines.

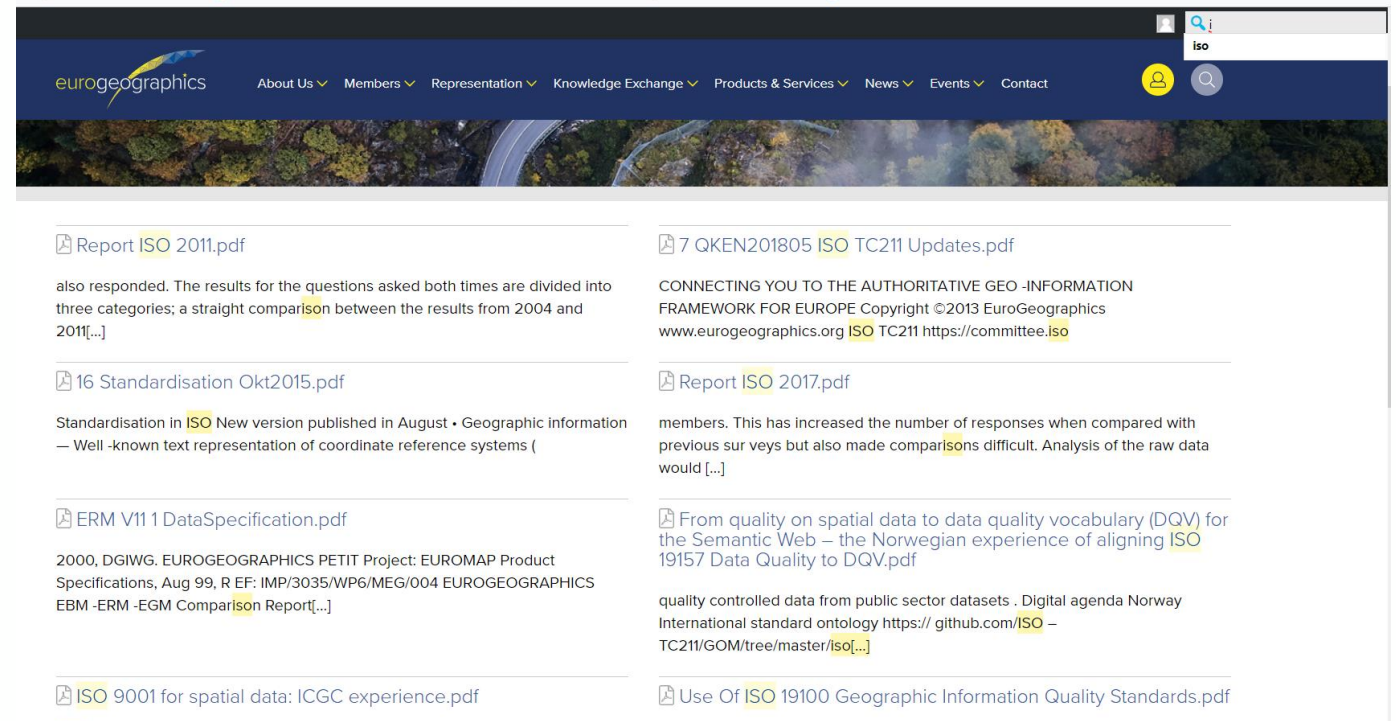
Maintaining a network that helps members to improve capabilities and role

Each KEN focuses on an area of particular interest for National Mapping, Cadastre and Land Registry Authorities:

 <b>BI KEN</b> <b>Business Interoperability</b> <p>The Business Interoperability KEN focuses on issues such as pricing and licensing, open data and sustainable business models.</p>	 <b>CLRKEN</b> <b>Cadastre and Land Registry</b> <p>The purpose of this KEN is to help meet user needs for cadastral information at both national and European level.</p>
 <b>CoKEN</b> <b>Copernicus</b> <p>This KEN supports the development of Copernicus and enhances coordination and communication between the European Environment Agency (EEA) and EuroGeographics.</p>	 <b>INSPIRE KEN</b> <p>This KEN enables members to discuss and share their experiences of implementing the INSPIRE Directive.</p>
 <b>PolKEN</b> <b>Policy</b> <p>This KEN tracks, evaluates and constructively participates in the development of relevant European initiatives, programmes and policies.</p>	 <b>PosKEN</b> <b>Positioning</b> <p>The Positioning KEN provides a forum for discussion between organisations which each represent a different GNSS market segment.</p>
 <b>QKEN</b> <b>Quality</b> <p>This group focuses on data quality and quality management issues, produces benchmarking reports and tracks international standards.</p>	 <b>SBE KEN</b> <b>State Boundaries of Europe</b> <p>The State Boundaries of Europe KEN aims to deliver boundary-related information from harmonised cross-border national geospatial data.</p>

# Tapping into KEN Knowledge

- Searchable library of KEN documents, content and material
- A key request from our members, structured into the new website
- Tapping into the vast archive of KEN knowledge built over the past two decades
- Members only benefit, documents are only accessible to members





# Expanded ExGA

More opportunities for Knowledge Exchange, networking, sharing

A week's focus on knowledge exchange activates:

- Ready, Steady KEN!
- EGHO & KEN Chairs meeting
- Opportunity to thank KEN Chairs
- Dedicated workshops
- Knowledge Exchange/Networking Dinner



# Many Meetings

- Twenty three knowledge exchange events in 2018
- Attracting over 800 participants
- All KENs planned and organised at least one event this year
- KEN meetings, joint events, international workshops, webinars and more ....
- KEN activity calendar for 2019 already busy
- Reporting about these activities to our members in two dedicated reports twice a year



# Contributing to the KEN library

Drafting and sharing reports and papers:

- Disruptive Technology and its impact on NMCAs
- Implementing ISO Standards in NMCAs
- EuroGeographics Information Paper on recasting of PSI Directive
- Information Paper on the Proposal for a regulation establishing the space programme of the Union
- Paper on Authoritative Data in a European context





# No KEN is an island ...

## Super KEN Workshop



A cross-KEN event right after the EuroGeographics Extraordinary General Assembly in Leuven 15 – 16 May.

The Super KEN Workshop is primarily aimed at topics which interest the participants of the PoKEN, CoKEN, INSPIRE and QKEN.

The focus topics are PSI & Open Data, Data Harmonisation & Authoritative data, and Space Regulation & Copernicus.

The aim of the Super KEN workshop is to provide a forum for members to discuss topics and issues that cut across the various knowledge exchange networks.



# Check list of actions:

- ✓ Update KEN pages on re-banded website
- ✓ Searchable Knowledge Database of KEN documents
- ✓ Expanded Knowledge Exchange opportunities during Extraordinary General Assembly
- ✓ Dedicated workshops
- ✓ Provide KEN information to members

*But .... we **KEN** still do more ....*



# Asked you questions again

A KEN Participation Questionnaire was carried out in October 2018. The aim of the survey was:

- to gauge the impact of the improvements implemented following the KEN Review;
- measure the level of participation in our Knowledge Exchange Networks, and;
- discover whether the KENs are meeting the needs and expectations of our Members



# Business Interoperability KEN

KEN Participation Questionnaire: there is a significant participation and topic overlap by the Business Interoperability KEN and the Policy KEN.

In fact all BiKEN meetings organised in the last two years have been jointly held with the PoIKEN.

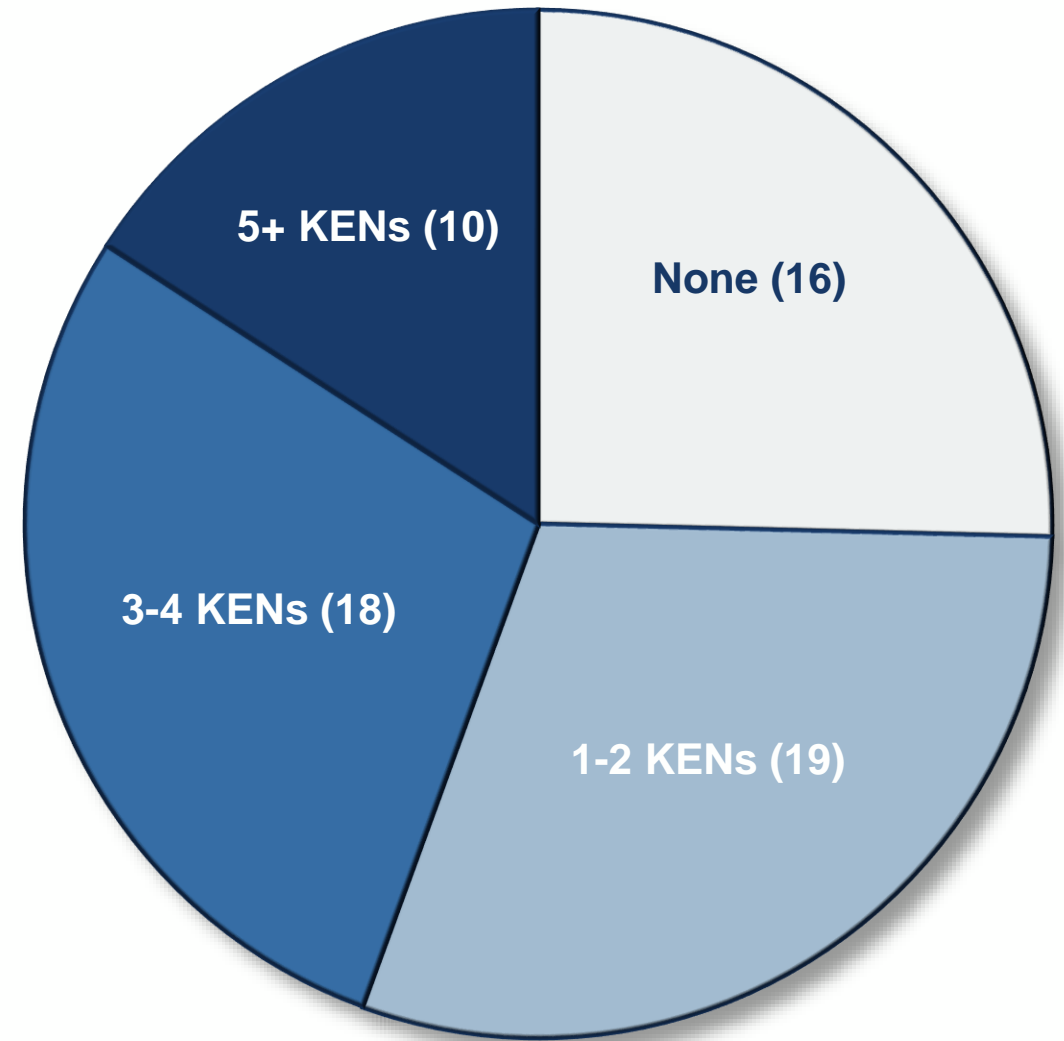
Merge the BiKEN with the PoIKEN. Given the this will allow for a more efficient management of the KENs and broaden the scope of the larger, combined KEN.





# KEN Participation

- 75% of members participated in KEN activity in the last 16 months
- Identified organisations not benefiting from KEN activities (that we are aware of)
- Help us understand how we can improve knowledge exchange to engage all our members
- Maximize participation in KE activities



- Members value Knowledge Exchange
- KENs well attended and most are extremely active
- We want to enhance knowledge exchange
  - Vehicles for KE
  - Scope and breadth of topics
  - Broaden the exchange
  - Effective and resource-efficient KE
- Review and analysis of KE in coming weeks





# Thank you!

# Ready, Steady, KEN ...!

Your opportunity to chat directly  
with the KEN Chairs about  
knowledge exchange ...

KEN TEAM	ROTATION 1	ROTATION 2
Jonathan & Carol <b>QKEN</b>	YELLOW	ORANGE
Daniel & Pat <b>C&amp;LR KEN</b>	GREEN	PINK
Olaf & Angela <b>CoKEN</b>	BLUE	GREEN
Dominique & Abi <b>INSPIRE KEN</b>	ORANGE	YELLOW
Dominik & Marjana <b>PolKEN</b>	PINK	BLUE