

DATA OFFICE

Dashboards at OS

Jonathan Holmes

Date :

5th December 2018

Official | 8th November 2018



Issues reported

2018

Jan

Feb

Mar

Apr

May

Jun

Jul

Aug

Sep

Oct

Nov

Dec

Total features: 44185

☒

Named ways

32670

☒

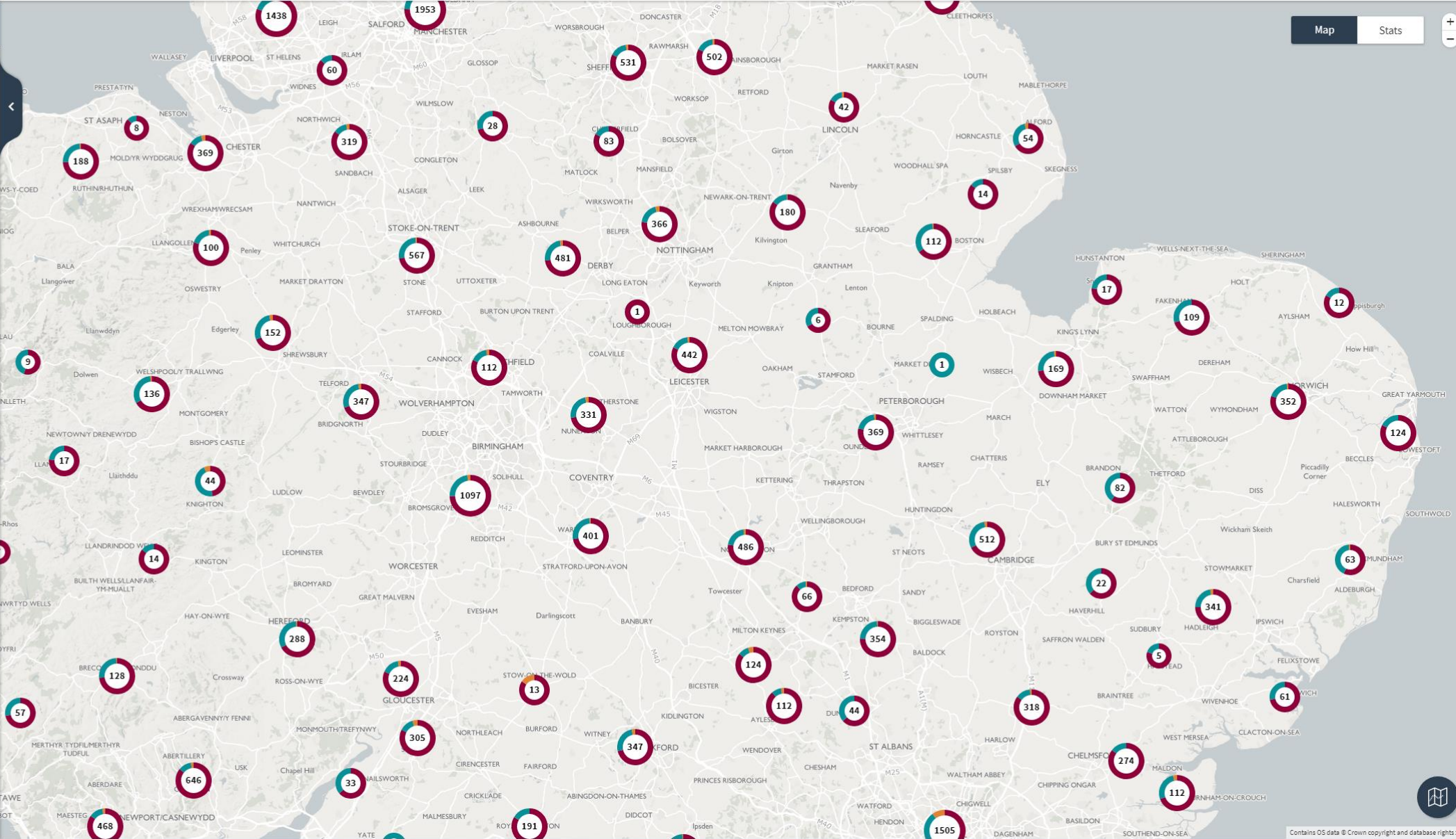
Road networks

10350

☒

Road routing information

1165



Issues reported

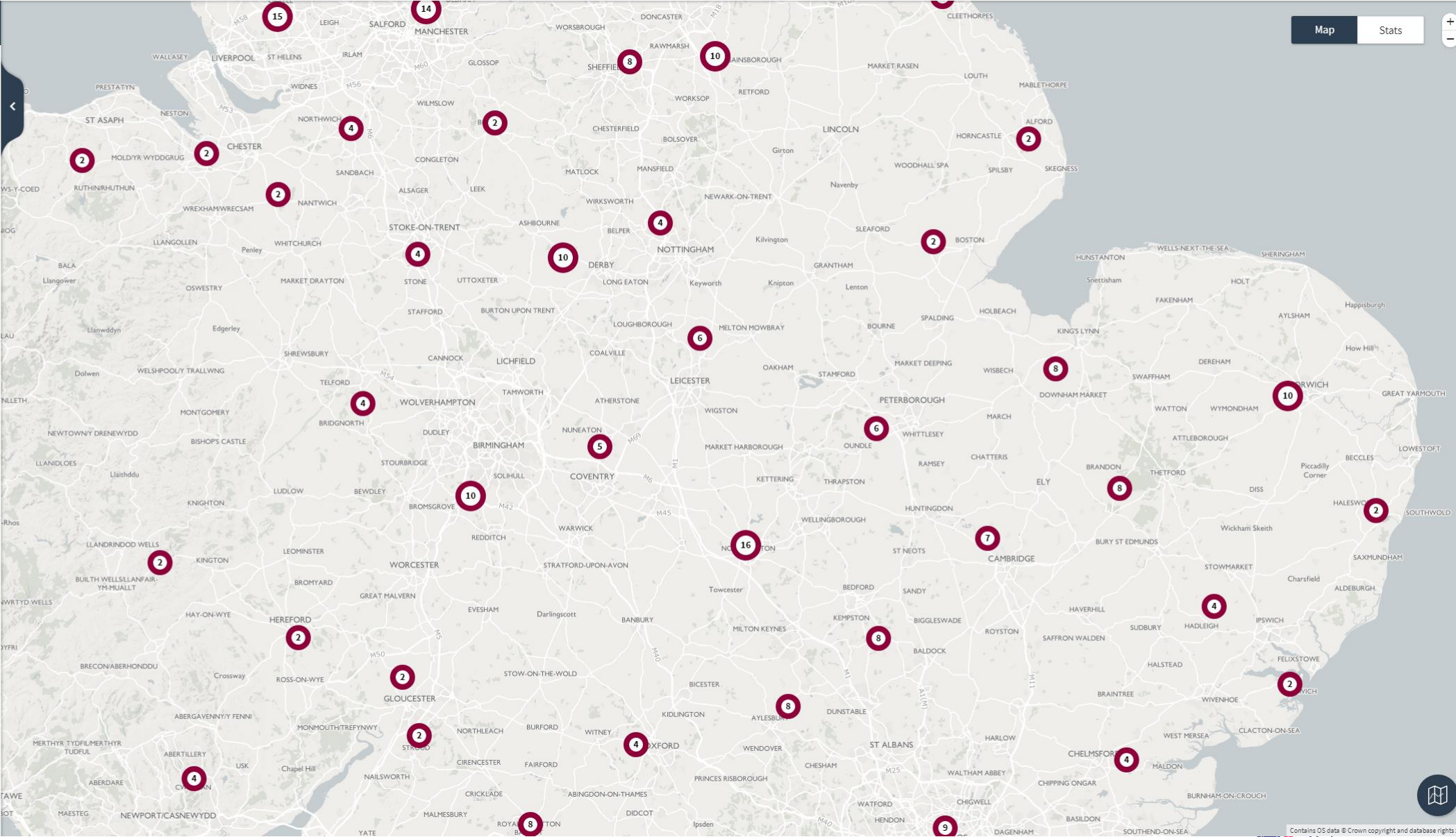


Total features: 45027



Named ways 33080

- ☐ Named way maia product mismatch 2
- ☐ Coincident text named ways 1
- ☒ Links in two unclassified roads 441
- ☐ Links in two classified roads 0
- ☐ Duplicate classified roads 2
- ☐ Named ways with dual names 2
- ☐ Named way in upper case 6
- ☐ Named way wrong format 0
- ☐ Named way text wrong format 0
- ☐ Gap in named way 351



Map Stats

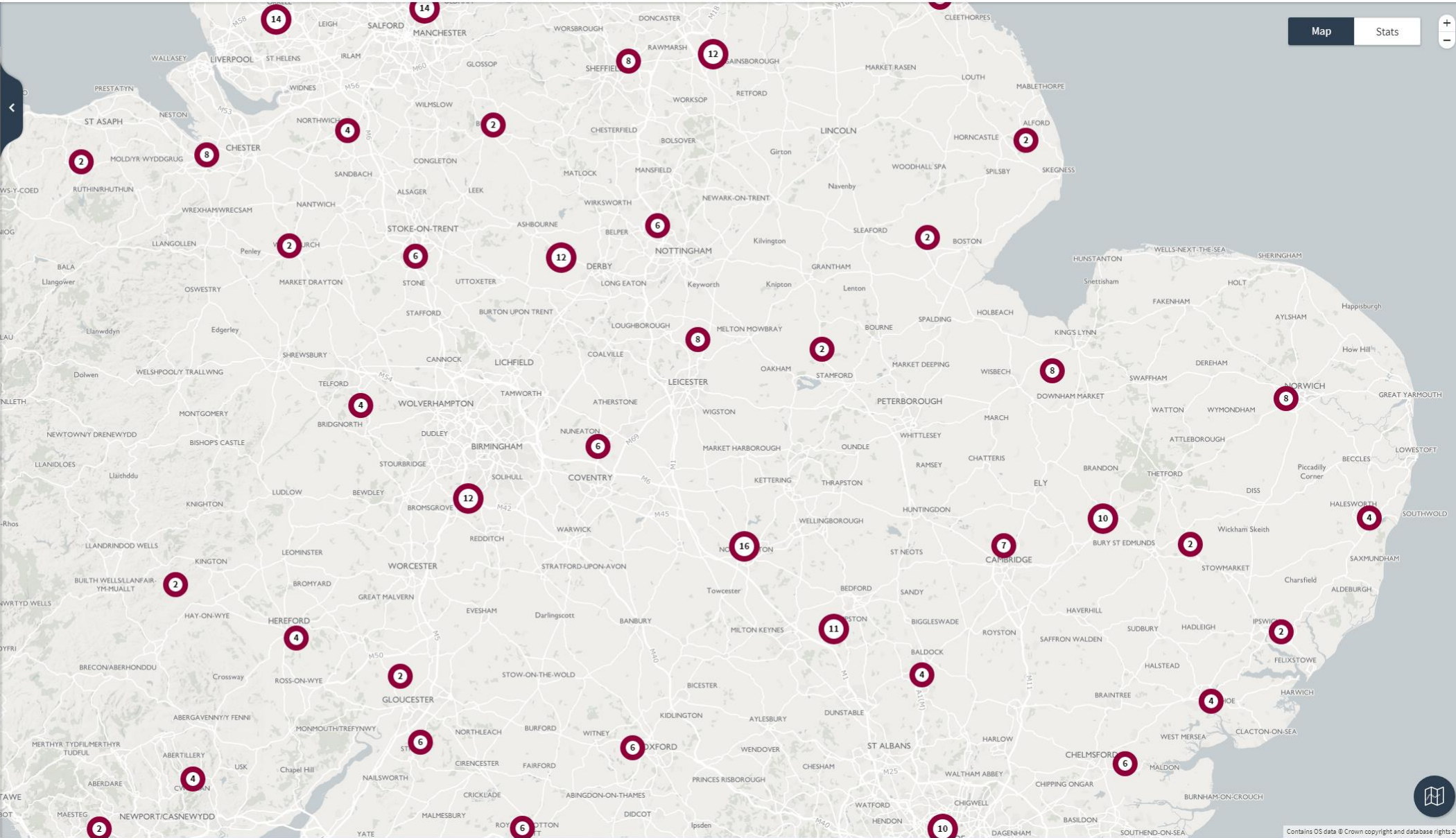
Issues reported



Total features: 45981



<input checked="" type="checkbox"/> Named ways	33473
<input type="checkbox"/> Named way maia product mismatch	8
<input type="checkbox"/> Coincident text named ways	1
<input checked="" type="checkbox"/> Links in two unclassified roads	506
<input type="checkbox"/> Links in two classified roads	0
<input type="checkbox"/> Duplicate classified roads	2
<input type="checkbox"/> Named ways with dual names	2
<input type="checkbox"/> Named way in upper case	13
<input type="checkbox"/> Named way wrong format	0
<input type="checkbox"/> Named way text wrong format	0
<input type="checkbox"/> Gap in named way	326
<input type="checkbox"/> Redundant without codes	0



Map Stats

Priority levels

◀ 2018 ▶

Jan Feb Mar

Apr May Jun

Jul Aug Sep

Oct Nov Dec

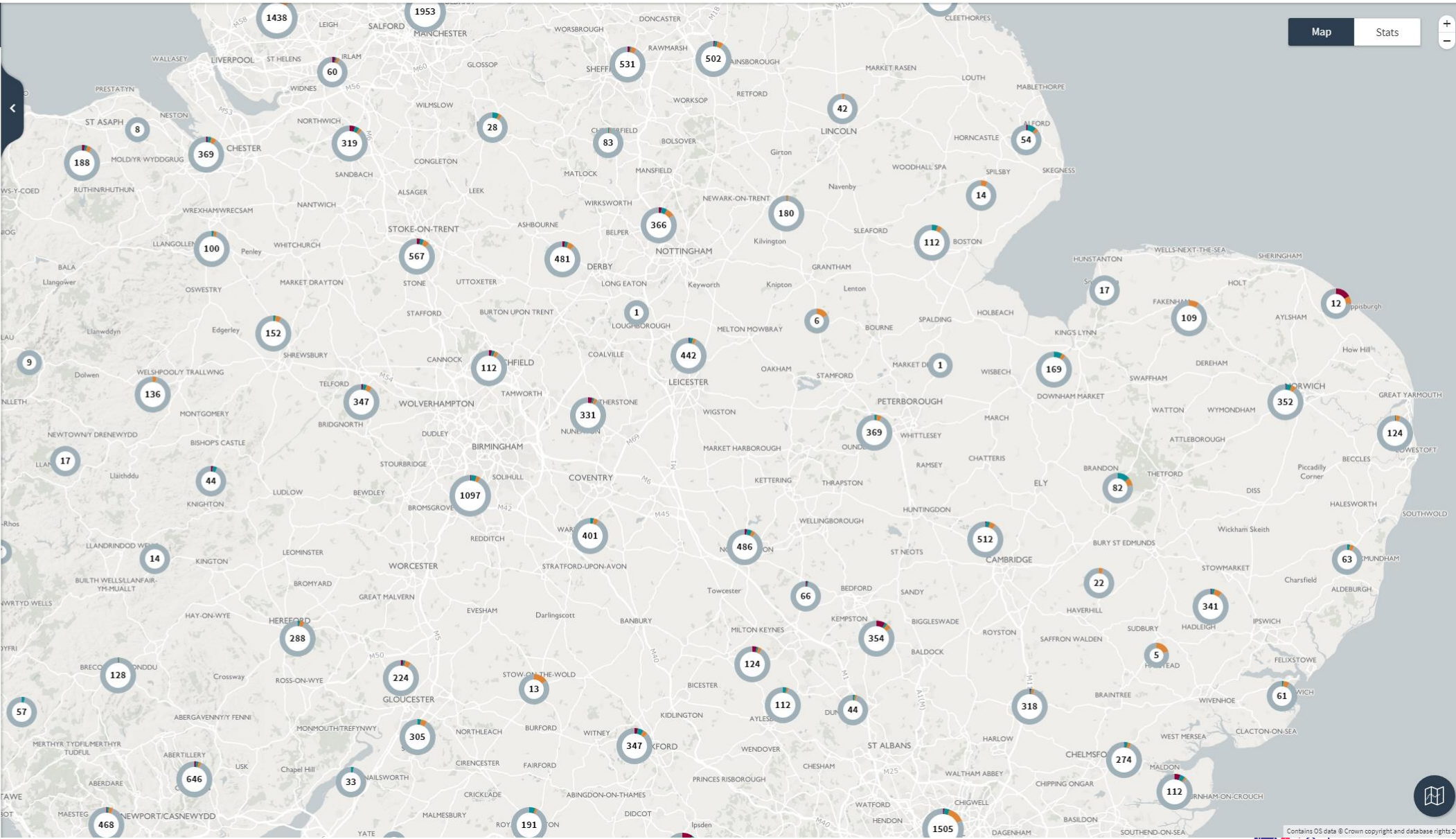
Total features: 44185

☒ 1 945

☒ 2 1338

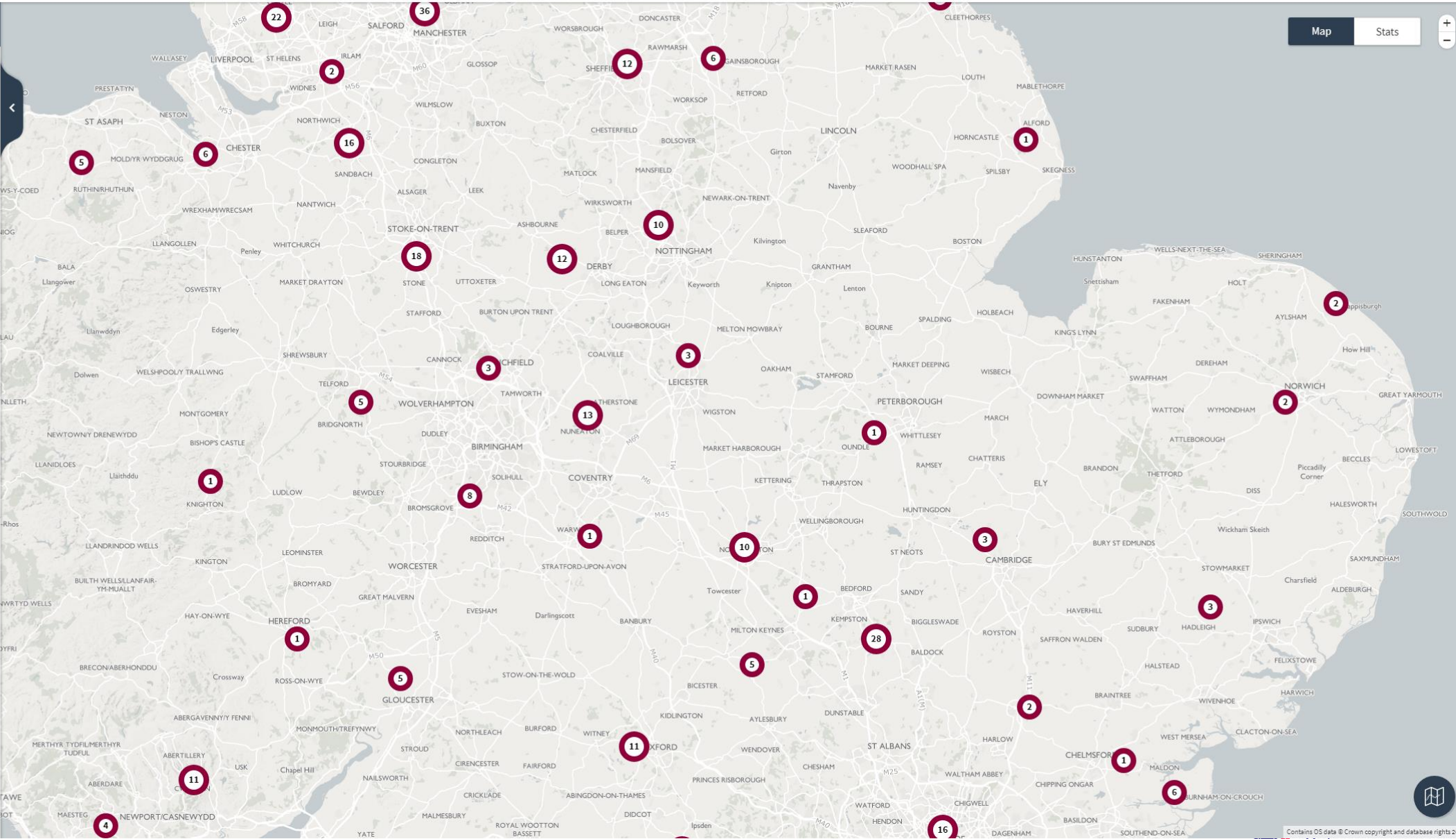
☒ 3 2045

☒ 4 39857



Total features: 44185

<input checked="" type="checkbox"/>	<input checked="" type="checkbox"/>	1	945
<input type="checkbox"/>	<input checked="" type="checkbox"/>	2	1338
<input type="checkbox"/>	<input checked="" type="checkbox"/>	3	2045
<input type="checkbox"/>	<input checked="" type="checkbox"/>	4	39857



Priority levels

◀

2018

▶

Jan

Feb

Mar

Apr

May

Jun

Jul

Aug


Sep

Oct

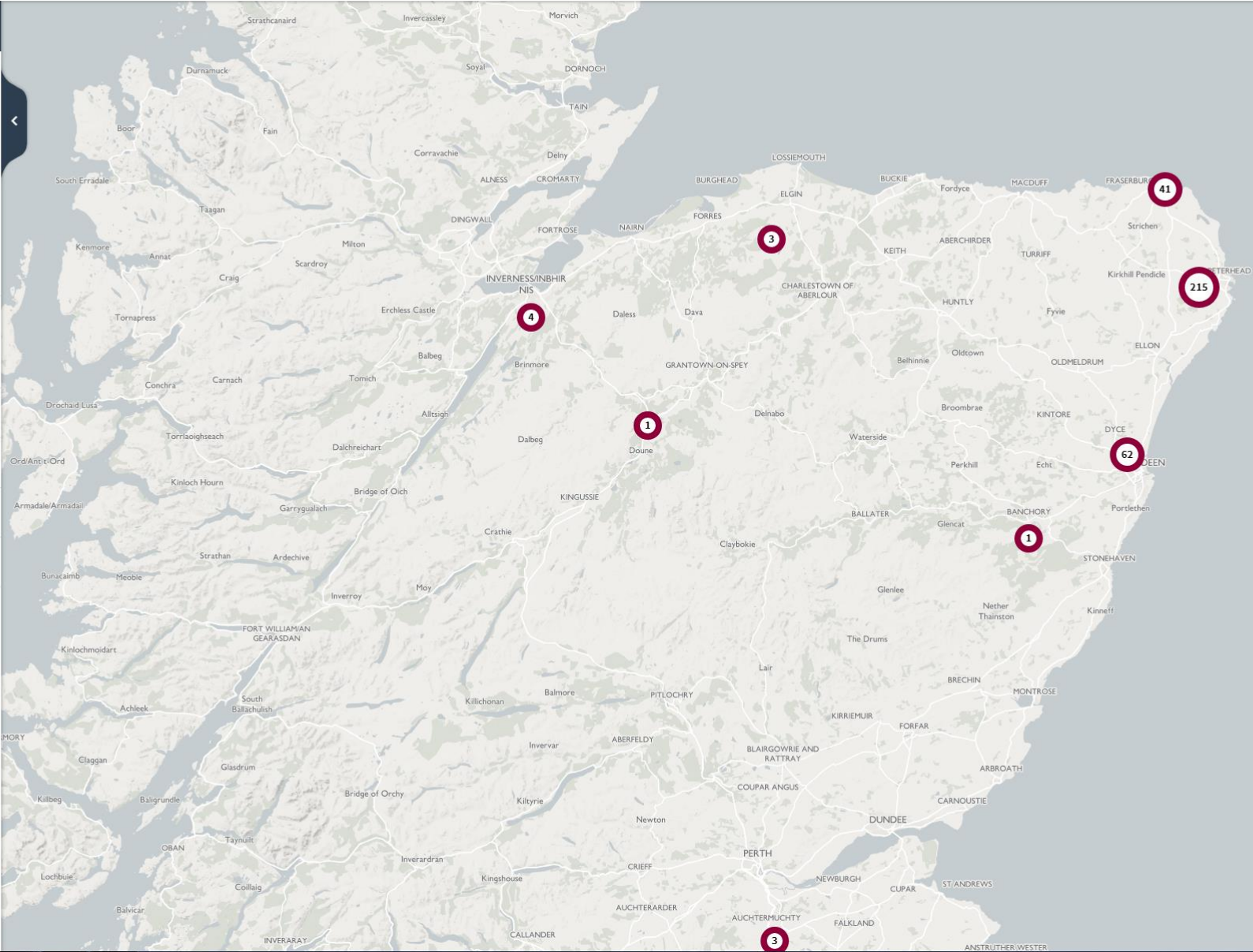
Nov

Dec

Total features: 44185



<input checked="" type="checkbox"/>	<input type="checkbox"/>	1	945
<input type="checkbox"/>	<input type="checkbox"/>	2	1338
<input type="checkbox"/>	<input type="checkbox"/>	3	2045
<input type="checkbox"/>	<input type="checkbox"/>	4	39857



Map

Stats

+

-

Priority levels

◀

2018

▶

Jan

Feb

Mar

Apr

May

Jun

Jul

Aug

Sep

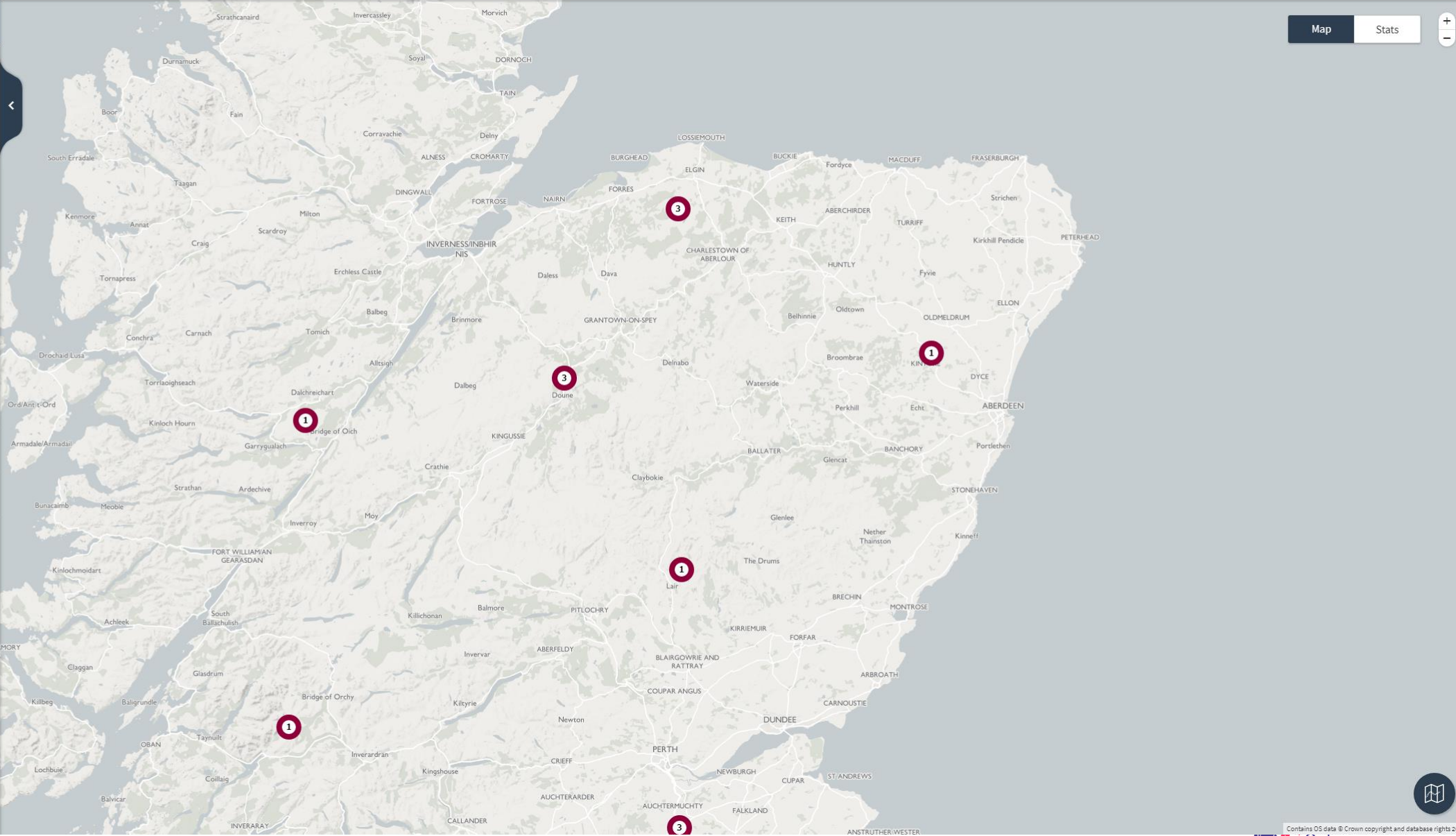
Oct

Nov

Dec



<input checked="" type="checkbox"/> 1	861
<input type="checkbox"/> 2	1693
<input type="checkbox"/> 3	2321
<input type="checkbox"/> 4	41106



Issues reported

2018

JanFebMar

AprMayJun

JulAugSep

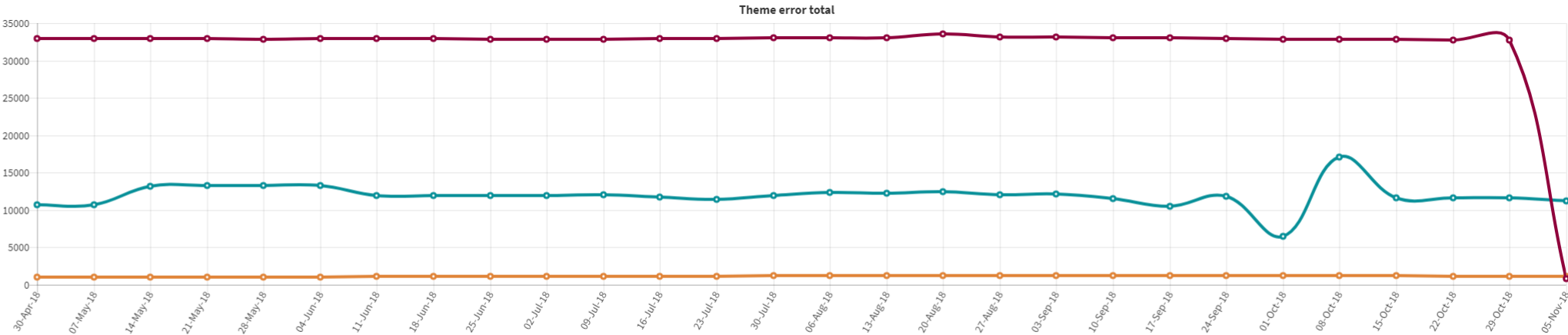
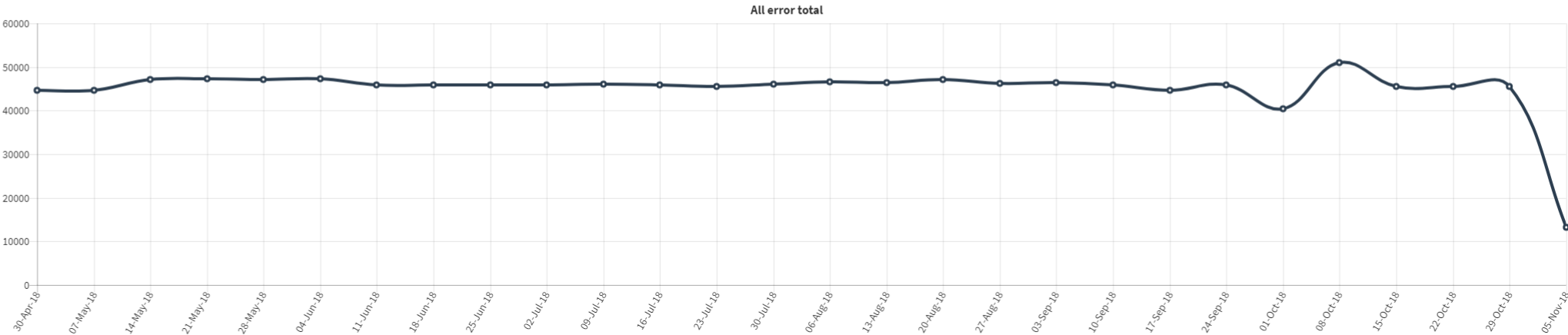
OctNovDec



- ☒ Named ways32670
- ☒ Road networks10350
- ☒ Road routing information1165

Weekly totals

Issues-per-week looking back 1 2 3 4 5 6 7 8 9 months



Issues reported

◀

2018

▶

Jan

Feb

Mar

Apr

May

Jun

Jul

Aug

Sep

Oct

Nov

Dec



- ☒ Named ways

32670

⌵
- ☐ Named way maia product mismatch

1
- ☐ Coincident text named ways

1
- ☐ Links in two unclassified roads

325
- ☐ Links in two classified roads

0
- ☐ Duplicate classified roads

4
- ☐ Named ways with dual names

1
- ☒ Named way in upper case

0
- ☐ Named way wrong format

0
- ☐ Named way text wrong format

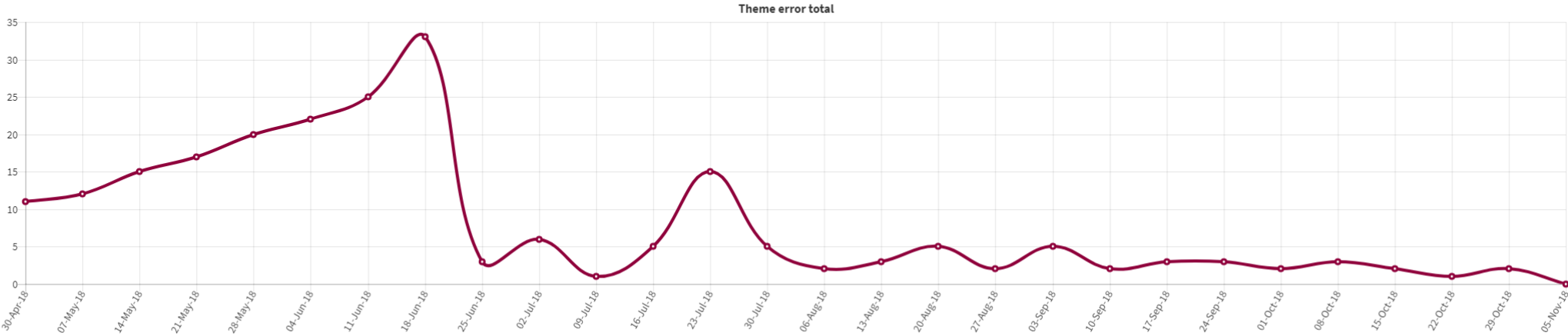
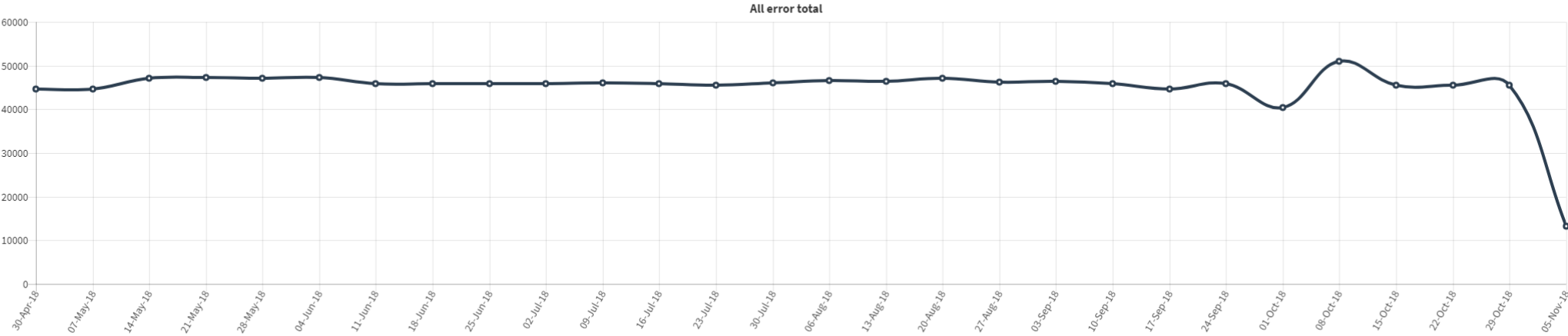
0
- ☐ Gap in named way

347
- ☐ Redundant without nodes

0

Weekly totals

Issues-per-week looking back 1 2 3 4 5 6 7 8 9 months

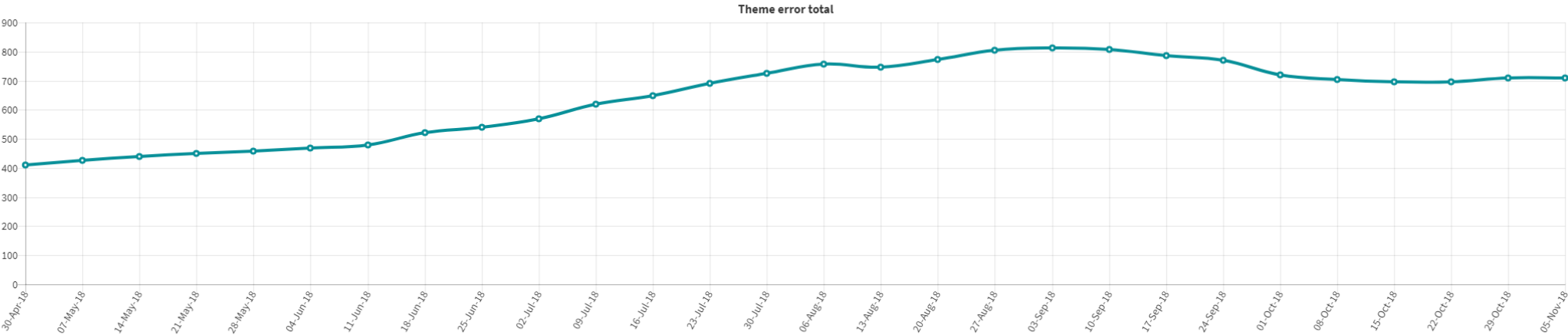
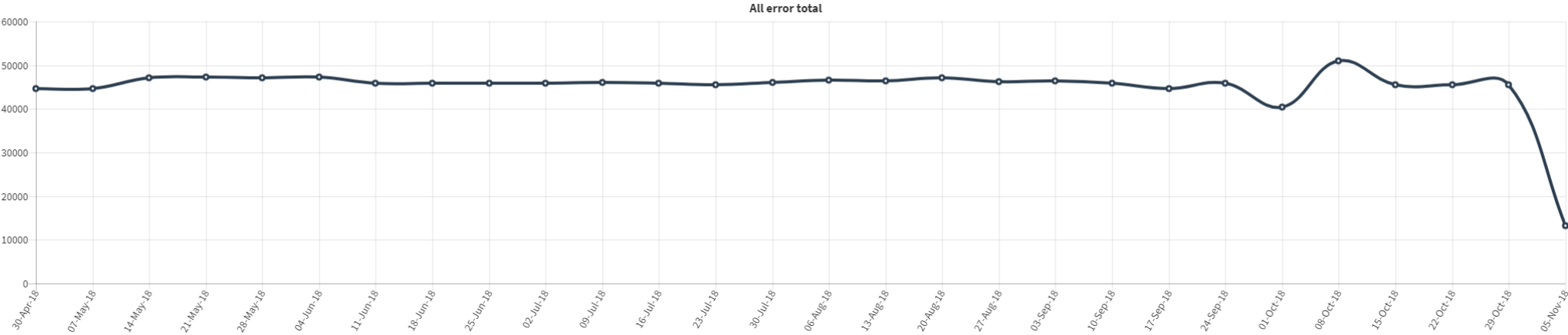


Issues reported

- ☐ Topo Net made sealed5323
- ☐ Topo Net unmade surface367
- ☐ Topo Net made unsealed553
- ☐ Road link references non-existent road...0
- ☐ Node not referenced by link1
- ☐ Roundabout traffic flow anti-clockwise0
- ☐ Traffic island traffic flow anti-clockwise6
- ☐ Two-way traffic island link0
- ☐ Two-way roundabout link0
- ☐ Two-way sliproad link0
- ☐ ITN connectivity checks332
- ☐ Faulty grade separation nodes3
- ☐ Lollipops0
- ☒ Extraneous routing node662
- ☐ Primary discontinuity11
- ☐ Deleted link referencing extraneous node183
- ☐ Trunk discontinuity16
- ☐ Roundabout node too many links98

Weekly totals

Issues-per-week looking back 1 2 3 4 5 6 7 8 9 months



Issues reported

- Road networks

10350
- ☒

Net Topo should be no link

931
- ☐

Net Topo made sealed supported

46
- ☐

Net Topo made sealed intertidal

1
- ☐

Net Topo made supported

7
- ☐

Net Topo made surface

172
- ☐

Net Topo made unsealed supported

7
- ☐

Net Topo made unsealed surface

194
- ☐

Net Topo towing path

3
- ☐

Net Topo unmade surface

10
- ☐

Topo Net made sealed

5323
- ☐

Topo Net unmade surface

367
- ☐

Topo Net made unsealed

553
- ☐

Road link references non-existent road...

0
- ☐

Node not referenced by link

1
- ☐

Roundabout traffic flow anti-clockwise

0
- ☐

Traffic island traffic flow anti-clockwise

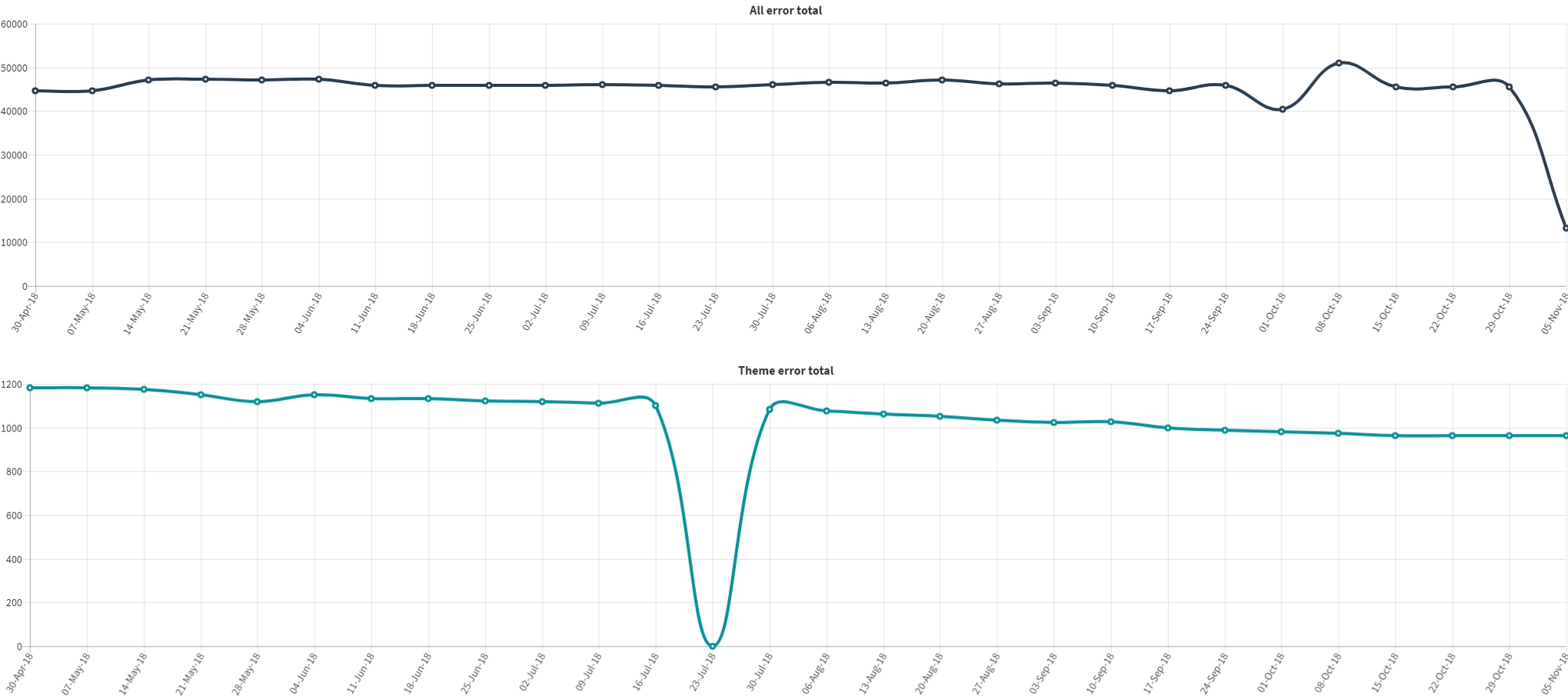
6
- ☐

Two-way traffic island link

0

Weekly totals

Issues-per-week looking back 1 2 3 4 5 6 7 8 9 months



Issues reported

- ☐ Network terminal nodes in error 0
- ☐ Intersecting network links 0
- ☐ Very close network links A 0
- ☐ Very close network links B 0
- ☐ U-turns 778
- ☐ Network spikes 35
- ☐ Routing node with less than 2 attached... 3
- ☐ Unexpected trunk road end 0
- ☐ Unexpected primary road end 1
- ☐ Unexpected baseform interactions 71
- ☐ Network link feat prod mismatch 0
- ☐ Roadnode cannot be entered 13
- ☐ Roadnode cannot be exited 26
- ☐ Unexpected PRT on A-road 5
- ☐ Unexpected PRT on motorway 1
- ☐ Isolated road links 0
- ☒ Isolated trunk links 318
- ☐ Isolated primary links 0
- ☐ Traffic islands that should be roundab... 6

Weekly totals

Issues-per-week looking back 1 2 3 4 5 6 7 8 9 months

