

# **Webinar Series - Special festive edition**

EGHO Team, December 2022

# SEASON'S GREETINGS

# Webinar Series - Special festive edition

## Agenda:

- **Introduction and welcome, Léa Bodossian**
  - **EuroGeographics highlights of the year, EGHO Team**
  - **Quiz, questions and member engagement, Carol Agius & Sallie Payne Snell**
- 
- *We will use slido for polls, questions and more*
  - *We have an ice-breaker poll running now ...*

Join at  
**slido.com**  
**#EG-WS22-16**





An aerial photograph of a multi-lane highway. The road surface is dark asphalt with white lane markings. Two cars are visible on the road. Overlaid on the left side of the road are several yellow geometric shapes, primarily triangles and quadrilaterals, defined by thin white lines. These shapes appear to be highlighting specific areas or boundaries. To the right of the highway is a rocky embankment with some sparse vegetation and trees with autumn-colored foliage.

# Highlights 2022





**Proud to be the voice**  
of European National Mapping,  
Cadastral and Land Registration  
Authorities

# General assembly





# Pan-European datasets

					
<b>EuroRegional Map</b>	<b>EuroGlobalMap</b>	<b>EuroDEM</b>	<b>Pan-European Imagery</b>	<b>Open Gazetteer</b>	<b>Open Cadastral Map</b>
1:250 000	1:1 million	1:100 000	10 metre resolution	Authoritative multilingual names	Prototype
Multi-theme	Multi-theme	Elevation Model	Provided by BKG from Copernicus Earth observation	For reference or information	Six countries
Open Data	Open Data	Open Data	Open data	Open data	Open data
Cartography and styling on the Open Maps For Europe interface is based on NGI Belgium cartography					

# Facilitating access to members data

## In the European Commission and its agencies



Delivering Open Maps for Europe to support Open Data and Re-Use of Public Sector Information.



Providing data for policy making, monitoring and measurement.



Meeting current and future user requirements to keep official geospatial data relevant.

## Cooperation with the European Environment Agency (EEA) through a partnership with e-GEOS

Increasing number of official national geospatial datasets available via the Copernicus Reference Access Data gateway.

➤ 2<sup>nd</sup> Contract signed to facilitate use of members data in services such as Land Monitoring, Emergency Management and Security.

➤ Licensing process streamlined through partnership and Copernicus Framework Agreement.





## Association visibility at the European level

# Policy tracking and consolations

On behalf of our members, we participated in:

- > HVD Regulation proposal
- > European Statistic regulation revision
- > ITS Directive amendments proposal





# Ensuring that members roles, capabilities and concerns are understood internationally



**Ensuring that  
members roles,  
capabilities  
and concerns  
are understood  
globally**





## Open Maps For Europe



Making more data available



Removing integration costs from users



Reducing costs of data to increase its re-use



Improving re-usability of data from a technical perspective



Ensuring a level playing field for all reusers

Coordinated by EuroGeographics, partnered by National Geographic Institute (NGI) Belgium.



Federal Agency for  
Cartography and Geodesy



MINISTERIO DE HACIENDA Y ADMINISTRACIONES PÚBLICAS

DIRECCIÓN GENERAL DEL CADASTRO

NGI  
Nationaal Geografisch Instituut



IGN  
Institut Géographique National

IGN



Registers of Scotland

Supported by BKG Germany, General Directorate for the Cadastre Spain, NGI Belgium, IGN France and Registers of Scotland and all members who provided data.



Co-financed by the Connecting Europe  
Facility of the European Union















*coming soon!*

**Open Maps for Europe 2**



## More Than Maps Case Studies

 <b>Maps for a data-driven Europe</b> Demonstrating how integrated government data across sectors is strengthening digital society Video Factsheet 30 Nov 2022 <a href="#">Learn more &gt;</a>	 <b>Maps for a data-driven Europe</b> Contributing to Belgian's National Access Point for multimodal transport information Video Factsheet 30 Nov 2022 <a href="#">Learn more &gt;</a>	 <b>Maps for a data-driven Europe</b> Data sharing platform at heart of national response to Covid-19 Video Factsheet 30 Nov 2022 <a href="#">Learn more &gt;</a>	 <b>Maps for a data-driven Europe</b> Demonstrating value of cadastral information in managing natural disasters Video Factsheet 30 Nov 2022 <a href="#">Learn more &gt;</a>
 <b>Maps for a data-driven Europe</b> Providing an insight into potential of solar energy Video Factsheet 30 Nov 2022 <a href="#">Learn more &gt;</a>	 <b>Maps for a data-driven Europe</b> How a 'Geo-common' strategy supports major Lidar and land use projects in France. Video Factsheet 30 Nov 2022 <a href="#">Learn more &gt;</a>	 <b>Maps for a data-driven Europe</b> Providing a single digital topographic base map for Ukraine "The main state topographic map scale 1:50 000 and access to it on NSDI pilot project geoportal will provide a single digital topographic base in Ukraine and in the future will allow to use it[...]" 12 Jul 2022 <a href="#">Learn more &gt;</a>	 <b>Maps for a data-driven Europe</b> Ordnance Survey enables effective urbanisation with geospatial information "This programme will promote the value associated with accurate and relevant spatial data. The rapid delivery of a scalable and replicable national digital base map not only relevant to cities[...]" 12 Jul 2022 <a href="#">Learn more &gt;</a>
 <b>Award-winning swissfoo app</b> ... 30 Nov 2022 <a href="#">Learn more &gt;</a>	 <b>Award-winning swissfoo app</b> ... 30 Nov 2022 <a href="#">Learn more &gt;</a>	 <b>Award-winning swissfoo app</b> ... 30 Nov 2022 <a href="#">Learn more &gt;</a>	 <b>Award-winning swissfoo app</b> ... 30 Nov 2022 <a href="#">Learn more &gt;</a>










# Maps

## for a data-driven Europe

Tuesday 29 November 2022  
@ the European Parliament

Please join providers of official national geographic data in a debate organised by Cristian Buşoi, Chair of the European Parliament's Committee on Industry, Research and Energy (ITRE).

Discover next level mapping for modern-day data infrastructures

Find out why location is the link between information and action across national boundaries to enable a sustainable, safer, and prosperous European society:

 Planning health care for all	 Delivering the Green Deal	 Creating trustworthy Artificial Intelligence	 Maintaining security during times of conflict
 Realising the Digital Decade	 Implementing the European Data Strategy	 Managing Covid recovery	 Building stronger responses for civil protection actions

The event is supported by international non-for-profit association, EuroGeographics, the voice of Europe's National Mapping, Cadastral and Land Registry Authorities.



 HIGHIGN 2022 ©2006-2022 TomTom





# Knowledge Exchange



## Webinars

- > 2000 total participants in active programme of knowledge exchange activities
- > Members-only webinar series
- > Events held by Cadastre and Land Registry KEN, Policy KEN, Quality KEN and INSPIRE KEN
- > Funding Working Group
- > Permanent Correspondents Exchange



## Events

- > Talking Heads programme for Heads of member organisations
- > Workshops with EuroSDR: Artificial Intelligence (AI), Sustainable Open Data Business Models for NMCAs, and Geodata Discoverability.
- > Collaboration with UN-GGIM to provide a platform for knowledge exchange and capacity building



## KENs





# Policy Knowledge Exchange Network



## Permanent Committee on Cadastre and Cadastre and Land Registry Knowledge Exchange Network Conferences





**Knowledge Exchange**



**Webinars**



**Events**



**KENs**



# Delivering the message to external stakeholders

## Press Releases

Call for sustained funding to invest in pan-European maps for a data-driven Europe

National providers of geospatial information are calling for sustained funding for pan-European mapping to ensure that the power of official location data can be unlocked for the benefit of all. The [...]

08 Dec 2022

[Learn more >](#)

Open Maps For Europe adds data from four more countries for final release

Open Maps For Europe has today announced that four additional countries is included in the project's third and final release. North Macedonia and Switzerland have [...]

29 Nov 2022

[Learn more >](#)

National providers of official geospatial data map out role in EU decade of action

Ensuring decision-makers understand the roles, capabilities, and concerns of official national sources of official map, cadastral and land registration data is key to the success of the European Union's decade [...]

05 Oct 2022

[Learn more >](#)

EuroGeographics selected as friend of the EU Mission Adaptation to Climate Change

EuroGeographics, the voice of Europe's National Mapping, Cadastral and Land Registration Authorities, is delighted to be selected as a friend of the EU Mission Adaptation to Climate Change. The international [...]

30 Sep 2022

[Learn more >](#)

Maps for a data-driven Europe to be showcased at European Parliament

EuroGeographics and its members, the national providers of official geospatial information, will showcase next level mapping for modern [...]

Open Maps For Europe wins BeGeo Best Project Award

Open Maps For Europe has been awarded the GeoSpatial 2022 Professional Best Project Award at the BeGEO Congress in Brussels. The seventh BeGEO Congress, [...]

## MESSENGER

Issue 02/2022

### Open Maps For Europe wins BeGeo Best Project Award

Open Maps For Europe has been awarded the GeoSpatial 2022 Professional Best Project Award at the BeGEO congress in Brussels.

The seventh BeGEO Congress, organised by The National Geographic Institute of Belgium and Agoria, with the support of TMAB Business Events, pulled together information experts from government, academia and the private sector in the area.

Accepting the award on behalf of the Open Maps for Europe consortium and EuroGeographics members, Sallie Payne Snell, Head of Operations said: "We recognised this innovative approach to [...]

## Open Maps For Europe Progress

November 2022

### Case Study: Delivering data to promote peace, prosperity and security

The European External Action Service (EEAS) is the European Union's (EU) diplomatic service, and since 2011 has carried out the EU's Common Foreign and Security Policy to promote peace, prosperity, security, and the interests of Europeans across the globe. It uses EuroRegionalMap, a pan-European dataset available through the Open Maps For Europe project, for planning military mobility and investment programmes.

"We need a coherent database, and we need data that we can trust and rely on. We need authoritative geospatial information, quality controlled, preferably from governmental sources with borders and boundaries that should reflect the EU view. We also need a common place where we can do planning. So, the 1:250 000 scale seamless open data is crucial for us in determining, for example, where we reinforce our bridges so that heavy trucks can cross them without breaking or planning our routing systems."

Read the full case study.

October 2022

### Case Study: Providing common and consistent geographies to support the United Nations System

The Geospatial Information Section of the United Nations, also known as the Global Geospatial Information Management (GGIM), is responsible for making and data [...]

Working with our  
partners and  
stakeholders to  
bring value to our  
members



International Federation of Surveyors  
Fédération Internationale des Géomètres  
Internationale Vereinigung der Vermessungsingenieure



International Cartographic Association  
Association Cartographique Internationale







Follow us on Twitter, Facebook and LinkedIn.





Facilitating access  
to your data



Representing  
your interests



Providing opportunities  
for knowledge  
exchange



**SUBSCRIPTIONS**

# Delivering value to members



An aerial photograph of a multi-lane highway. The highway has several lanes with white dashed lines. Two cars are visible on the road. On the left side of the highway, there are yellow geometric shapes (triangles and quadrilaterals) overlaid on the image. To the right of the highway is a rocky embankment and a forest with trees showing autumn colors (yellow, orange, and red).

# Highlights 2022



# Season's Greetings



Join at  
Slido.com  
#EG-WS22-16

