

kadaster



Streetnames Key Register Topography

Alex de Jonge and Jacco Mijnders

Anouk Huisman
anouk.huisman-vanzijp@kadaster.nl

QKEN April 2019 Brussel

Key Register Topography - before



Mainly for annotation purposes, so very limited data (3%).

TOP25 raster
Backgroundmap

Streetnames in (Key) Registers

Key Register Addresses and buildings:

*official source of streetnames and
addresspoints, no line or polygon
geometry*

Key Register Large Scale Topography:

only labelpoints

Key Register Topography:

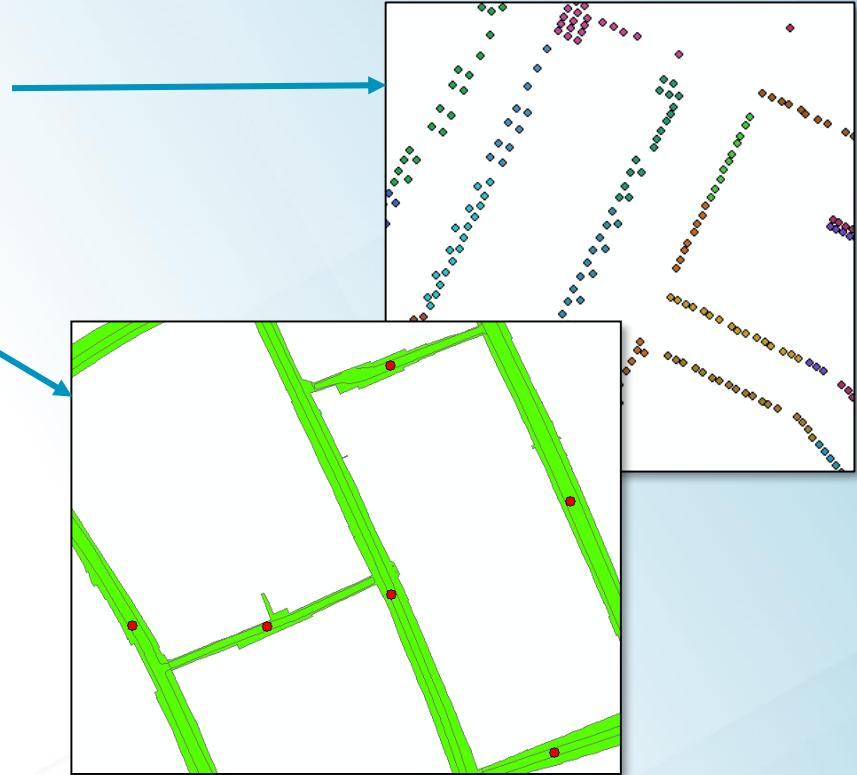
only 3% streetnames

National Roads Database:

incomplete

OpenStreetMap:

no official status



New process

Fully automated process

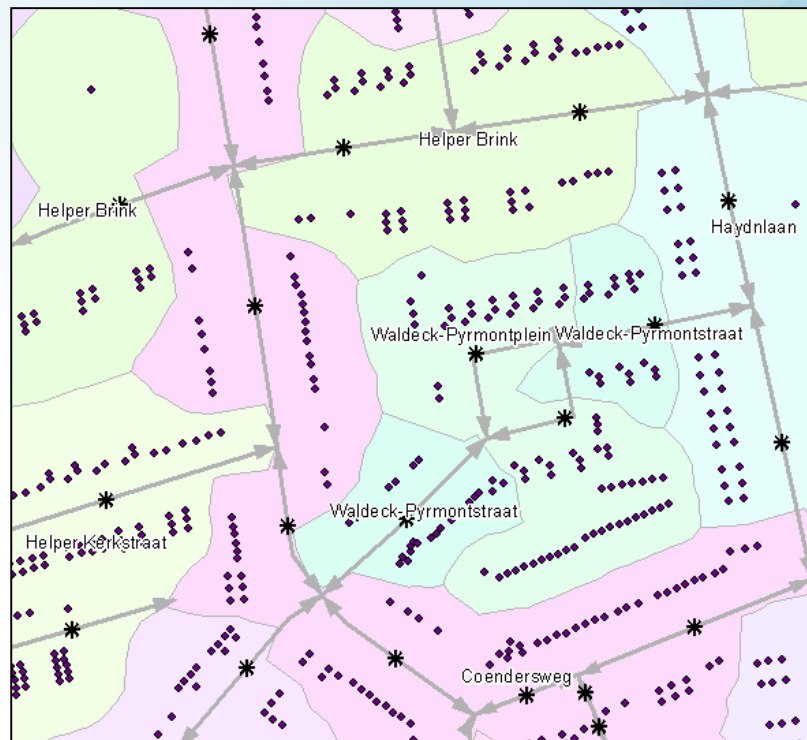
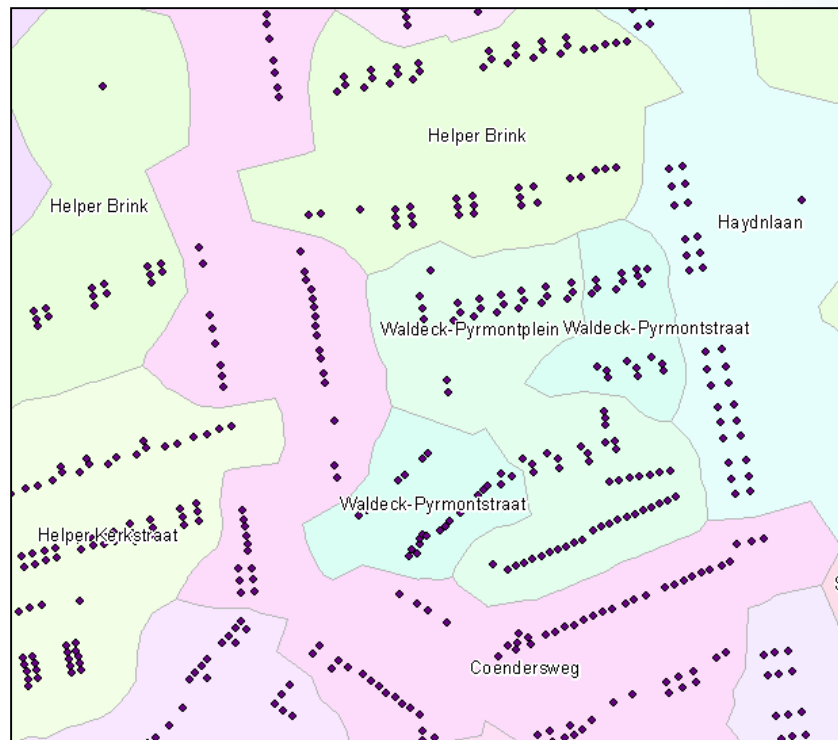
Quality over quantity (95% quality score)

New process



5 methods of matching:

- Addresses and Buildings – Voronoi
- Addresses and Buildings – addresslines
- National Roads Database – midpoint
- OpenStreetMap – midpoint
- Large Scale Topography – labelpoints

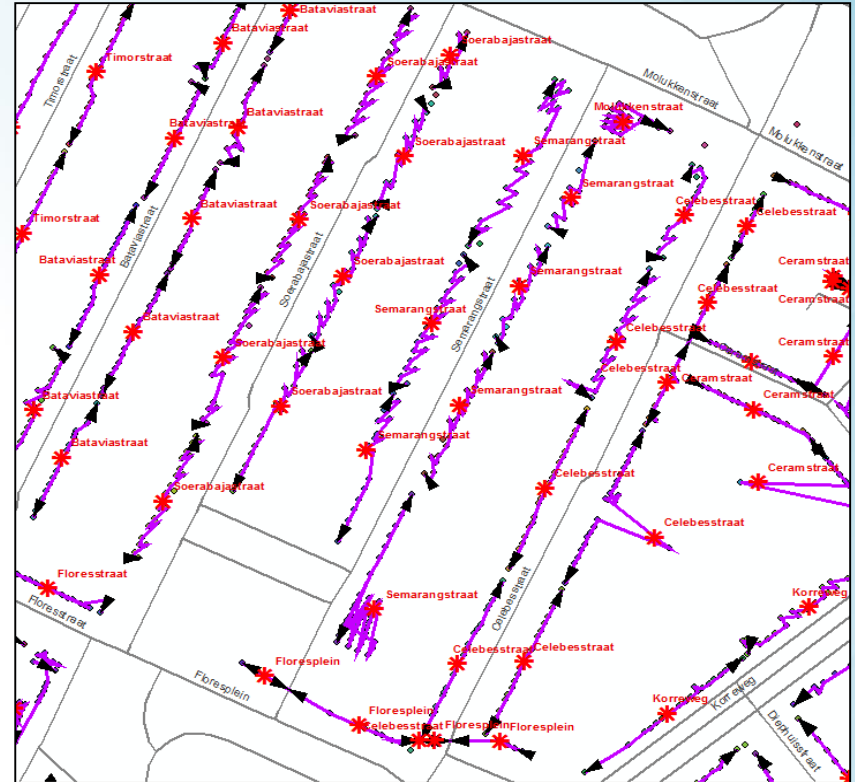
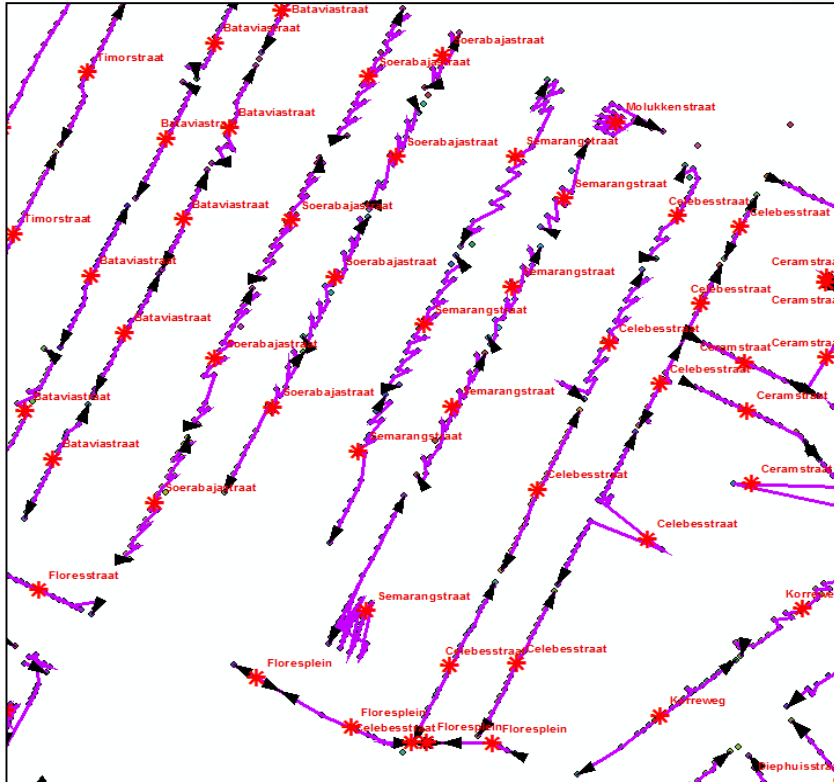
Addresses and Buildings – Voronoi



Addresses and Buildings – addresslines



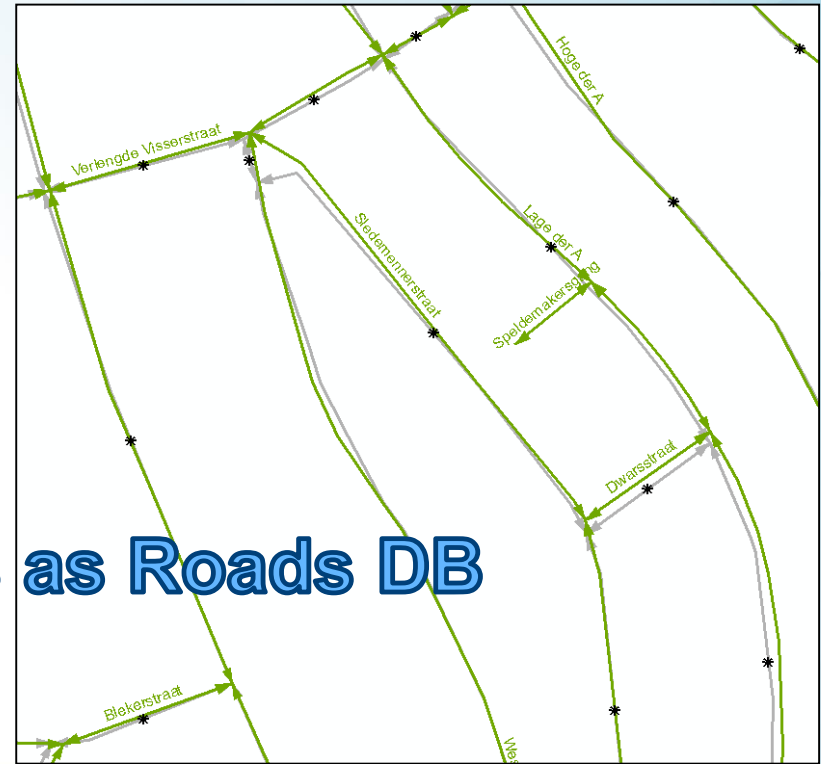
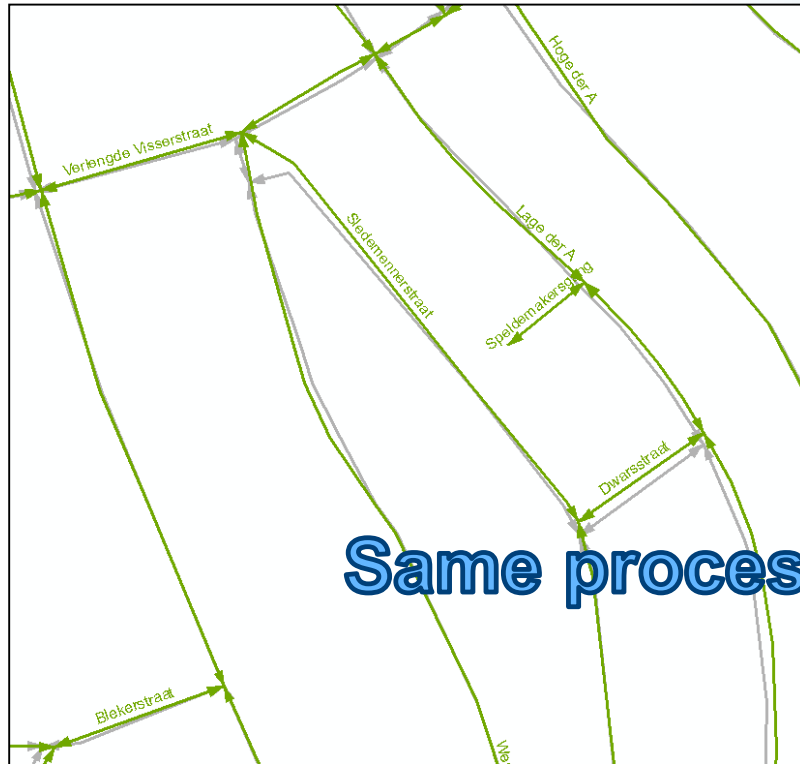
Addresses and Buildings – addresslines



National Roads Database – midpoint



OpenStreetMap – midpoint



Same process as Roads DB

Large Scale Topography – labelpoints



5 matches 1 name

Assignment on:

- Road type
- Length heartline
- Name3of5
- Name2of3 (excl. AddressesBuildings)

	AddressesBuildings_1	AddressesBuildings_3	RoadsDB_2	OSM_2	LargeScaleTopography_2
Name3of5					
Name2of3					

Type weg	Minimum length	Name2of3	Name3of5
Highway	150 m		
Regional road	20 m		
Main road	20 m		
Local road	7,5 m	1	2
Street	7,5 m	2	1
Other	7,5 m	2	1
Ferryline			
Airstrip			
Rolbaan, platform			

Production

- Python (arcpy) and FME
- Scheduling by Hangfire workflows
- Sourcedata from internet
- Divide data into 12 provinces
- Calculate 5 methods
- Assign streetnames and integrate 12 provinces
- Production 5 times a year

Results

88% of streetnames in Key register Addresses and Buildings are now in Key register Topography

51% of roads in Key Register Topography have a name

Crowdsourcing

Improve the map (verbeterdekaart.nl)



- We get feedback with regards to a streetname and we update this in TOP10NL
- Our streetname process will overrule this change again next run.
- So we keep a list of TOP10NL-ID's with manually corrected streetnames
- This list is now part of our process, so we don't overwrite it

Future developments

- Bridge and tunnel names
- Finetuning of the methods
- Dealing with 'holes' in streetnames
- Roundabouts

kadaster



Streetnames Key Register Topography

Alex de Jonge and Jacco Mijnders

Anouk Huisman
anouk.huisman-vanzijp@kadaster.nl

QKEN April 2019 Brussel