

General Assembly 2017
1-3 October
Vienna, Austria

#mapsforeurope

**Management Board
Report
2017 Achievements**

3 October 2017

Management Board



A growing membership

63 Organisations
46 countries

Our new members:
Malta Land Registry
Registers of Scotland



Your Association



EuroGeographics Head Office Team



Membership questionnaire – Thank you!




Questionnaire on Open Data
DEM questionnaire



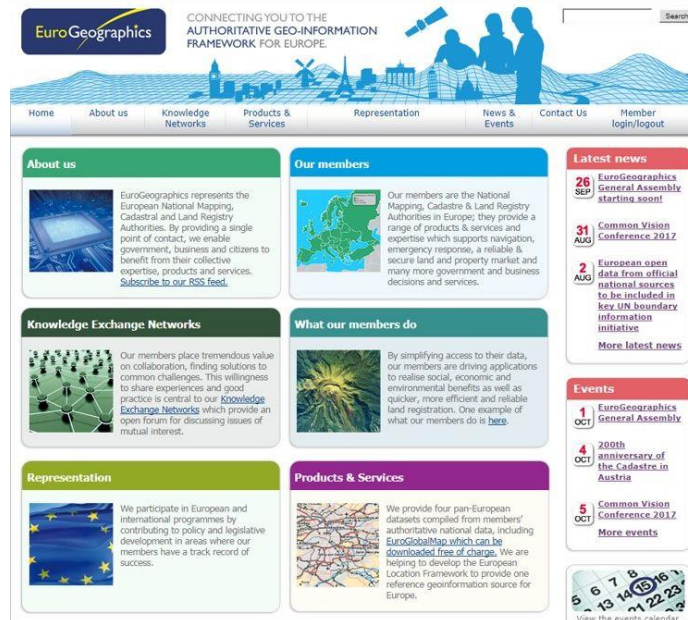
Finances



Communications



EuroGeographics Messenger 1/20



EuroGeographics' vision is of a European society that makes decisions informed by our members' accurate, authoritative and quality-assured data, services and expertise.

In this issue of the Messenger, we report on some of the ways in which we are working with others to contribute to policy developments and aid operational requirements.

Our partnership agreement with the European Environment Agency for example will improve access to pan-European maps and land information for Copernicus users, while the latest release of EuroGlobalMap open data provides a great first step in discovering the wider benefits of members' products and services.

I am delighted to announce the appointment of Dominik Kopczewski as our new Policy Development Manager. Dominik will fulfil a vital role in reflecting our members' collective view on national and international policy issues and will also be responsible for liaising with European and global organisations within the geospatial and land information sectors.

You can also read about our progress towards an operational European Location Service, and news from our members in Belgium, Finland, Georgia and The Netherlands.



General Assembly 2017 in Vienna – coming soon!

We are pleased to see the number of members registered for the General Assembly, we have 122 delegates from 50 members' organisations and 42 countries!

This year's event will commence at 19.00 on Sunday 1st October with a welcome reception at the premises of our hosts, the Federal Office of Metrology and Surveying BEV, Austria who are celebrating 200th Anniversary of the Cadastre in Austria. The agenda will formally conclude at 17.00 on Tuesday 3rd October, followed by an Anniversary Dinner in the evening.

Latest information and the final agenda will be sent by the host to all registered delegates. In case of questions, please contact me or the [BEV preparatory team](#).

We wish you safe travels and see you soon in Vienna!

Patricia Sokacova Membership and Communications Manager

European Location Services Update September 2017

Work on the transition phase from the ELF Project to operational European Location Services continues. During the last 8 months our work has focussed on setting up the programme management structures and governance arrangements necessary to run the transition programme. These are now fully established with a Programme Board reporting to the EuroGeographics Management Board.

The ELF Consortium formally transferred the rights and obligations of the ELF project to

Representing you



UN GGIM 7 New York



UN-GGIM
UNITED NATIONS INITIATIVE ON
GLOBAL GEOSPATIAL
INFORMATION MANAGEMENT





UN-GGIM: EUROPE

UNITED NATIONS INITIATIVE ON
GLOBAL GEOSPATIAL
INFORMATION MANAGEMENT



UN-GGIM: Europe 4th Plenary



Knowledge Exchange Networks




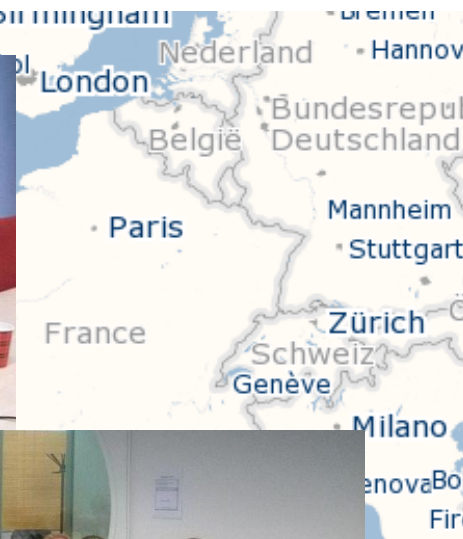
New KEN - Copernicus KEN



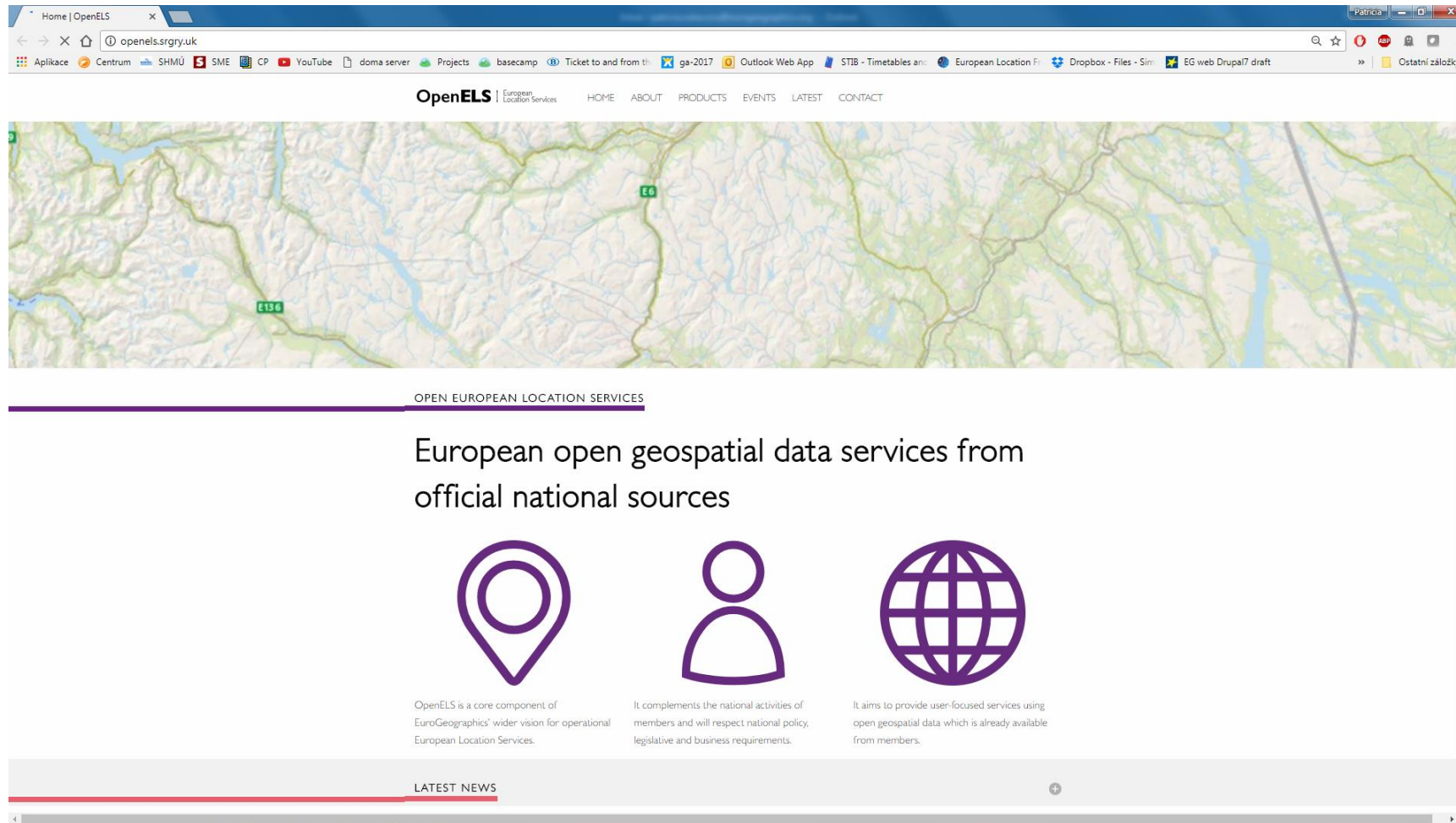
Emergency Mapping Agreement
Your involvement needed



Products



Projects: From ELF to Open ELS



Thank you!

