

# The new EuroStat Contract

## Technical Overview

Anja Hopfstock / BKG

Technical Meeting of the EG Data Producers, 31.3.2015



# Delivery package

- Administrative and statistical regions 1:100 000 based on EBM
- Topographic geodataset at 1:250 000 based on ERM
- « Topographic geodataset at 1:1000 000 scale based on EGM » by download service



# Contractual requirements

- Yearly updates and delivery
- Format:  
ArcGis File Geodatabase (9.3/10) or compatible format
- Metadata INSPIRE compliant
- User guides
- Coordinate Reference system:  
ETRS89, Decimal Degree



# Data Content

- HYDRO

Attribute	Description	Priority	ERM v4.8	INSPIRE/ELF
Operational status	Operational status of feature (in use, planned, abandoned ...) for navigable waters, dams, locks, aqueducts.	High	-	condition
WISE ID	ID as defined in WISE	High		
Depth	meters	High		meandepth (for standing waters)
TEN-T	Waterway is part of TEN-T	<b>Mandatory</b>		
IWW classification	by horizontal dimensions of vessels and pushed convoys	<b>Mandatory</b>		CEMTClass?




# Data Content

- TRANS: Road network

Attribute	Description	Priority	ERM v4.8	INSPIRE/ELF
Max. speed	Maximum allowed speed	High	-	SpeedLimit (INSPIRE)
Restrictions	Restrictions to use according to vehicle type	High	-	restrictionType (INSPIRE)

- TRANS: Airport

Attribute	Description	Priority	ERM v4.8	INSPIRE/ELF
TEN	Port is part of TEN	<b>Mandatory</b>	-	



ERM specification v4.8  
Included as portrayal criteria



# Data Content

- TRANS: Heliport


Attribute	Description	Priority	ERM v4.8	INSPIRE/ELF
Designation	Civilian, military, both	High	-	UseRestriction (INSPIRE)
Transport type	Passenger, goods, both	High	-	AerodromeUse
Usage	Commercial, leisure	Medium	-	Aerodrome Function
Status	In use, planned, abandoned If status not present then status = "in use" is assumed)	Medium	-	ConditionOf AirFacility
Importance	International, national, regional	High	-	Aerodrome Category
Height	Height above sea level.	High	-	FieldElevation:: altitude



# Data Content

- TRANS: Port

Attribute	Description	Priority	ERM v4.8	INSPIRE/ELF
Transport type	Passenger, goods, both	High	-	
Status	In use, planned, abandoned If status not present then status = in use is assumed)	Medium	-	ConditionOfWater Facility
Importance	Classification according to importance and size (international, national, regional)	High	-	
TEN	Port is part of TEN	<b>Mandatory</b>	-	



ERM specification v4.8  
Included as portrayal criteria



# Coverage requirements

- EU member states + dependent territories
- EFTA countries
- EU candidate countries
- EU potential candidates
- Others
- Oversea countries and territories
- Mediterranean countries





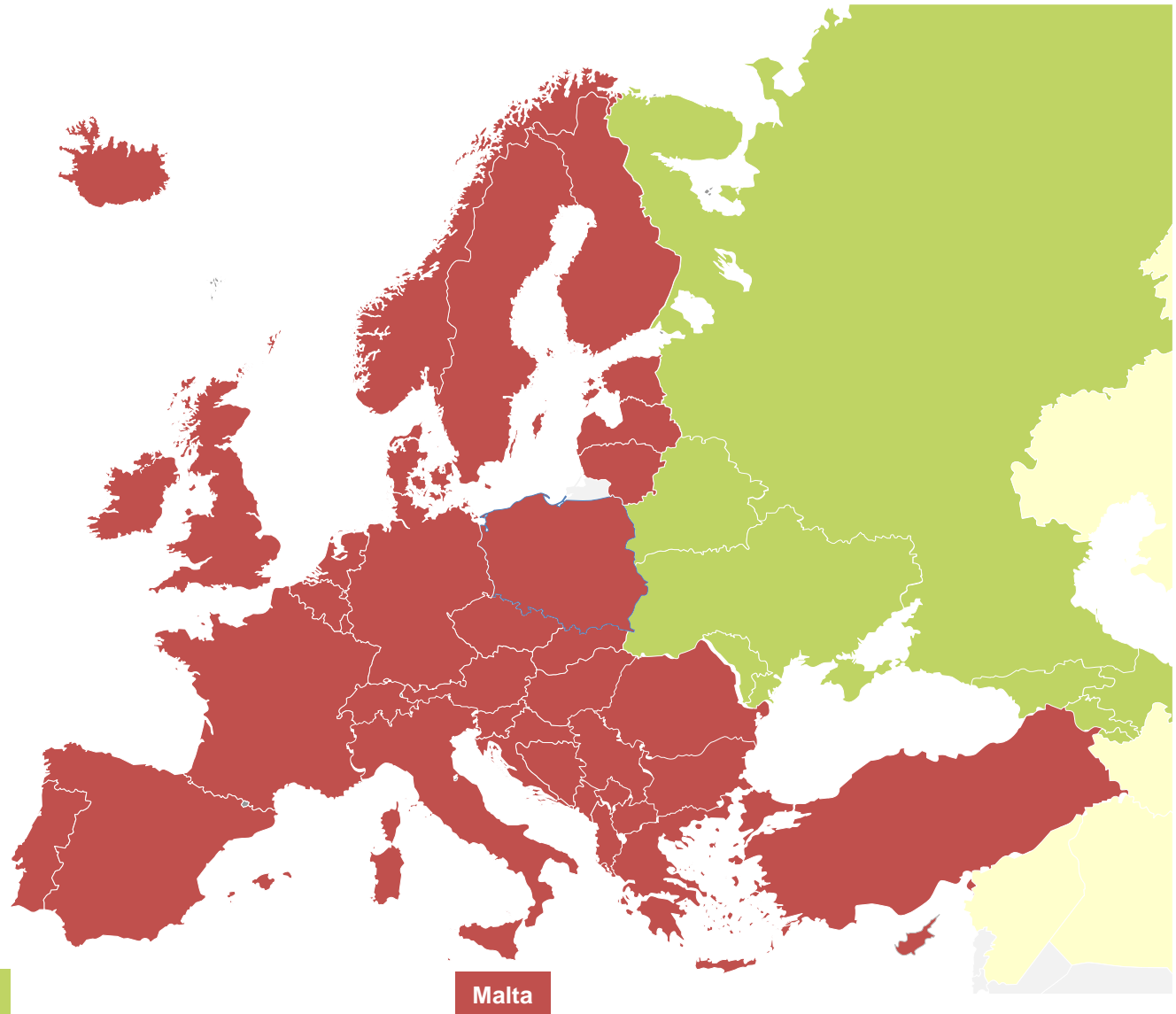
# Coverage

- Required
- Desirable

Dependant territories  
and outermost regions: FR, NL, UK

All Mediterranean Countries


Malta



# Data prospection for the coverage extension

- Watchword:  
«better something than nothing»
- All data sources available:  
NMCAs + external
- Prospection duration in 2015-2016





Any questions ?

Thank you for your attention!

