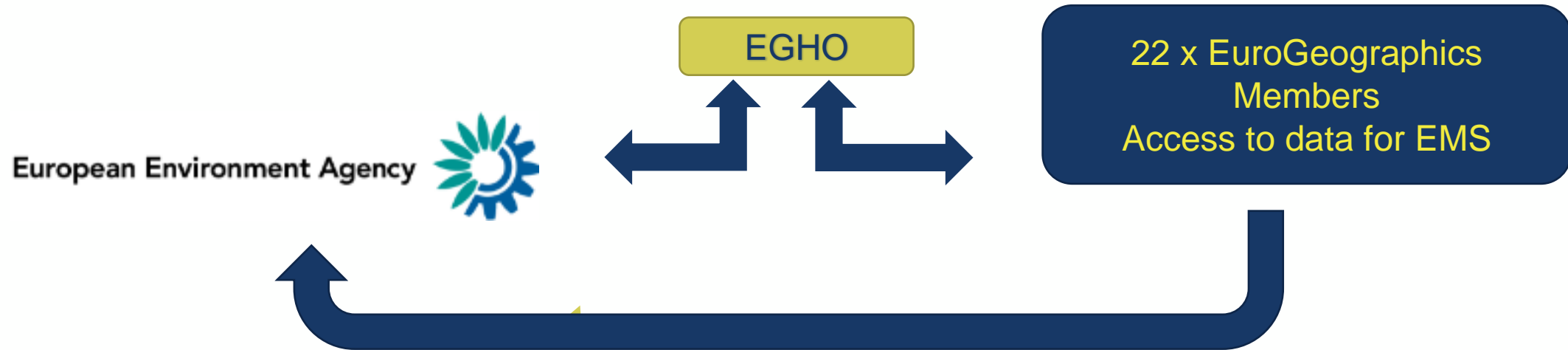


# Supporting the EEA with Copernicus In situ data

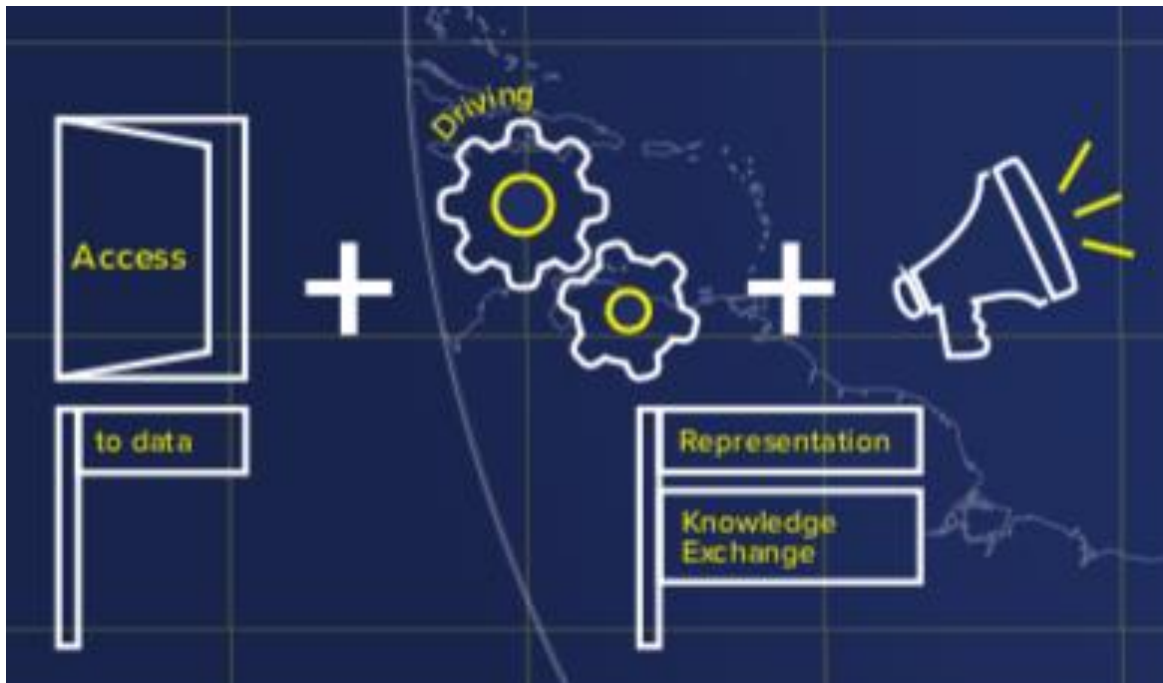
**Angela Baker**



# Current Situation



# Why are we doing this?



- Make the relationship between EEA and members more straightforward
- Facilitating access to members data
- Support a strategic partner
- Include more member's data to Copernicus services where applicable



European Environment Agency

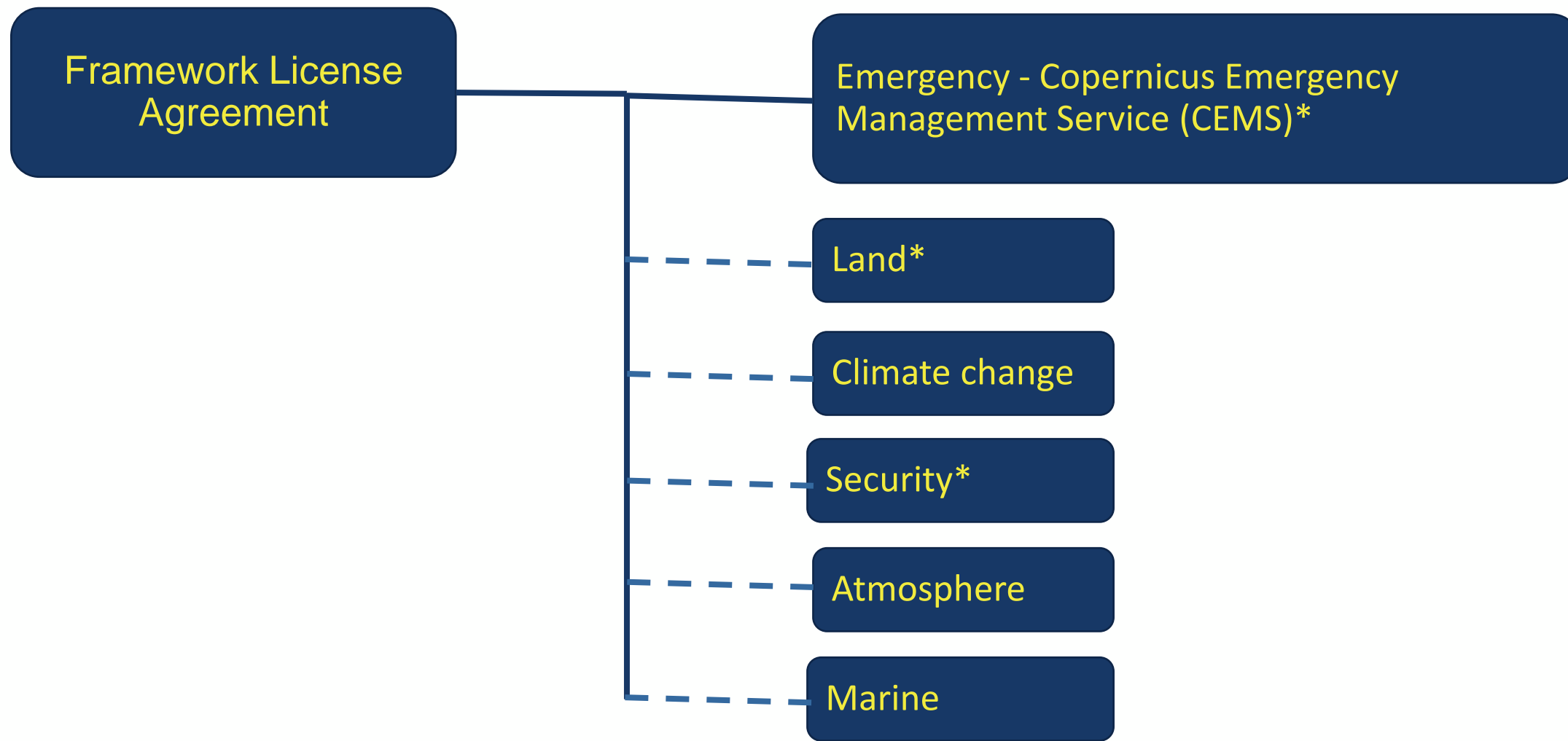
EuroGeographics  
MemberEuroGeographics  
MemberEuroGeographics  
MemberEuroGeographics  
Member

We are NOT:

- Changing HOW data is accessed
- Changing what you have to do with the EEA

We ARE:

- Changing the licensing structure, so HOW the permission is given



# Process

1. Engage with members – take on board your feedback
2. Work with our lawyer to draft the Framework Agreement and associated Annexes
3. Confirm the terms with the EEA
4. Send the documents to you for verification
5. Confirm the final version
6. Send the documents to members for E-signature via DocuSign

# Outcomes

- Streamline the process
- Introduce more straightforward licensing allowing for increased data delivery in the future
- Migrate existing members who are providing data to the EMS to the new agreement
- Build on the new structure, facilitating access to our members data

## Panel – Q&A

Join at  
**slido.com**  
**#EG-EEA**

