

Map Apps for Citizens

# swisstopo-App

EuroGeographics Members' webinar; 2022-09-22



Schweizerische Eidgenossenschaft  
Confédération suisse  
Confederazione Svizzera  
Confederaziun svizra

Swiss Confederation

Federal Office of Topography swisstopo

ubique 



swisstopo-App

# Achievements



MASTER



FUNCTIONALITY GOLD



INNOVATION SILVER

# Maps

## Background

**National map 1:10 000 to 1:1 mio.** «original»/grey/winter

**Aerial images**

**Aeronautical maps** (aeronautical chart ICAO, glider map)

**Historical maps** (first edition of Dufour and Siegfried map)

**Historical aerial image 1946** («US flight mission»)

## Routes

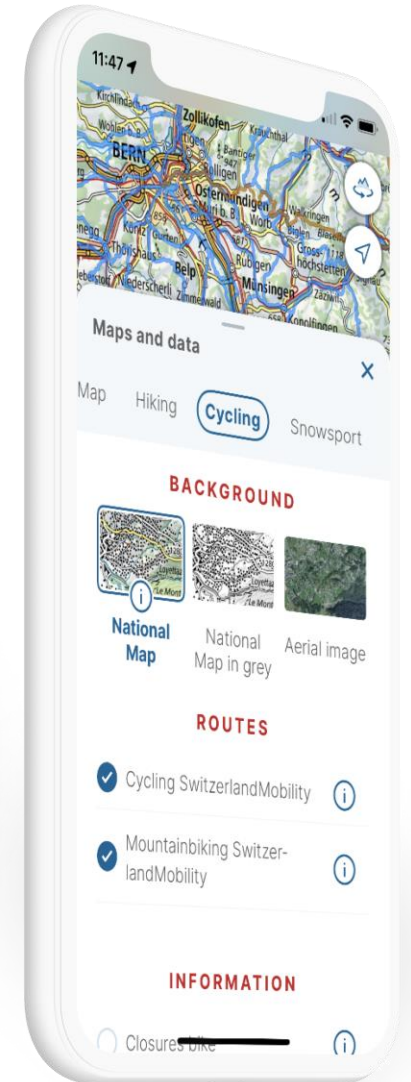
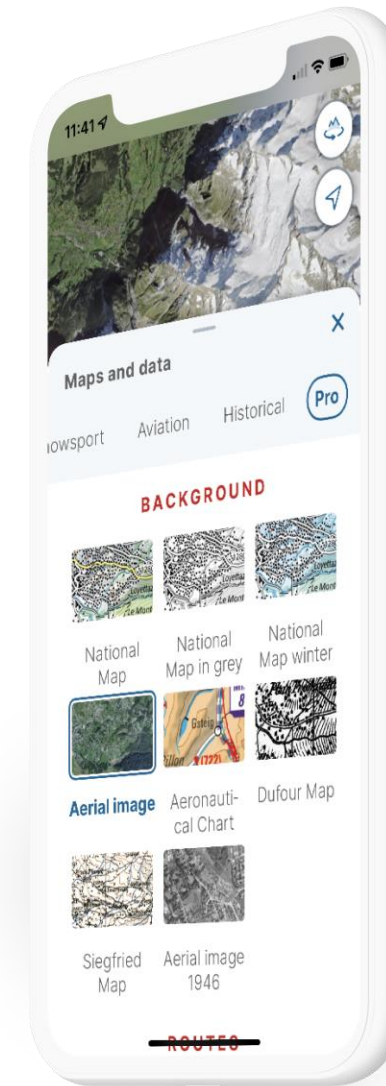
**Hiking** Hiking trails, public transport stops, closures, livestock guardian dogs, shooting range bulletins

**Cycling** Cycling and mountainbiking SwitzerlandMobility, closures

**Snowsport** Ski routes, snowshoe routes, slopes, protected areas, Designated wildlife areas...

**Aviation** Obstacles, airspaces, protected areas...

**Pro mode** all topics combined





swisstopo-App

# Features

## Planning tours with Smart-Drawing

Snapping function optimised for the respective type of movement, incl. time calculation for hiking, cycling, and MTB

## Tour guide

Arrival time, remaining time

## Record tour (tracking)

## Labelling mountain peaks in panorama mode

## Compare maps, set markers, measure


## Map- and data download (offline use)

All functions of the app and the storage of maps for offline use are **free** of charge thanks to OGD.



# Concept Before, during, after a tour

- Basic maps
- Layers



- QR codes to tours in magazines

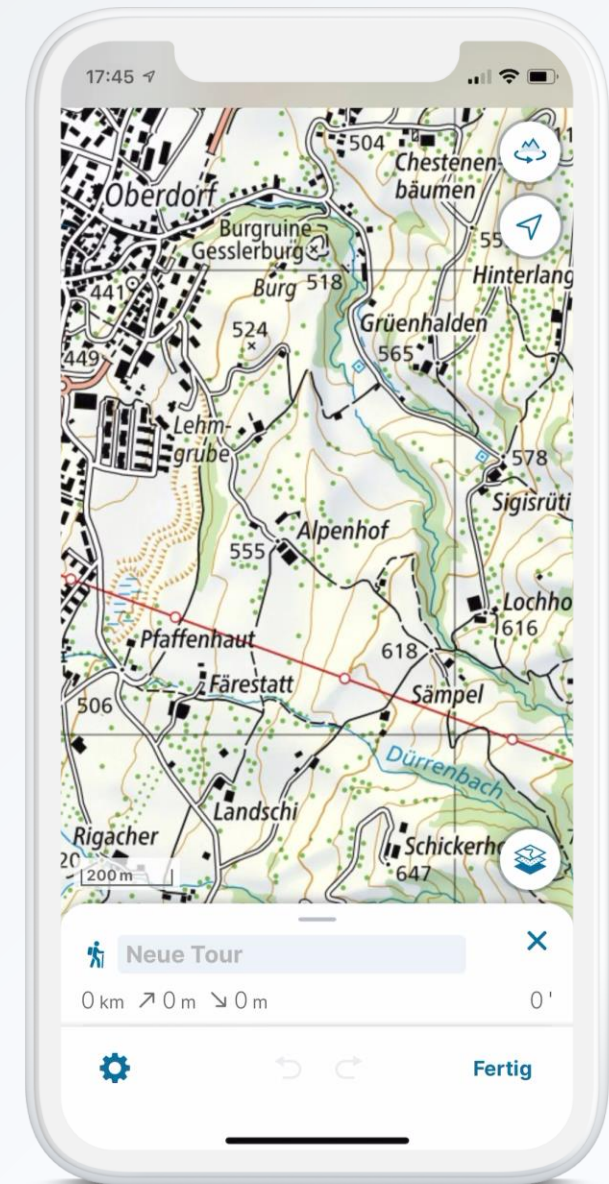
- SmartDrawing
- Map download
- Markers
- Compare
- Panorama Mode (VR)

- Tracking
- Tour guide
- Panorama Mode (AR)

- Sharing
- Report changes

swisstopo-App


# Before Smart Drawing





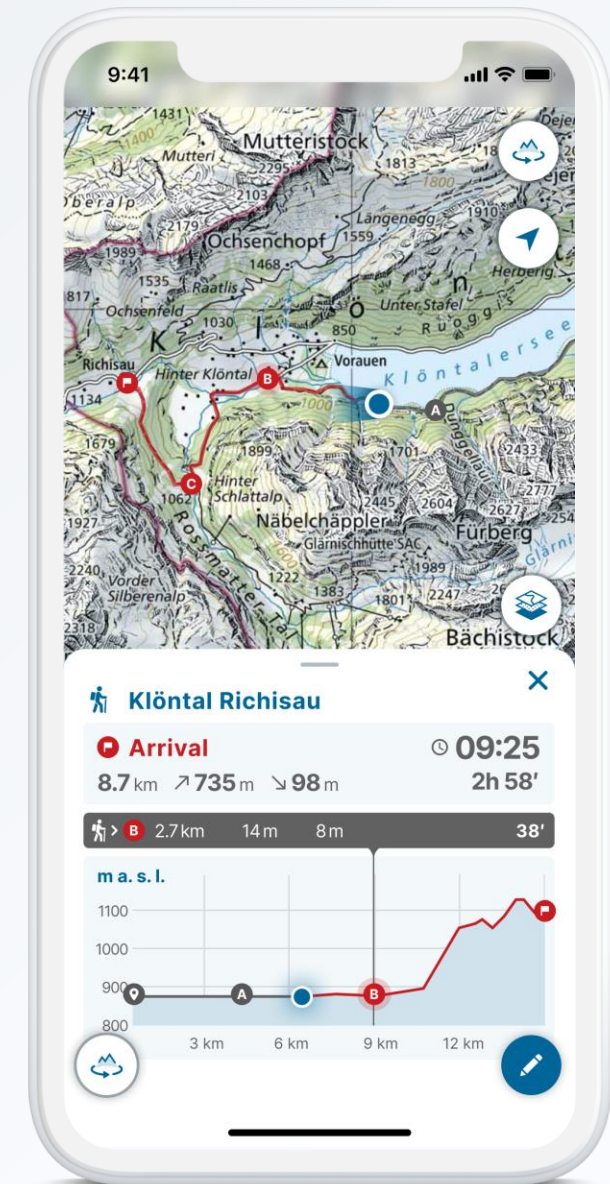
swisstopo-App

# Before Panorama Mode (VR)



swisstopo-App

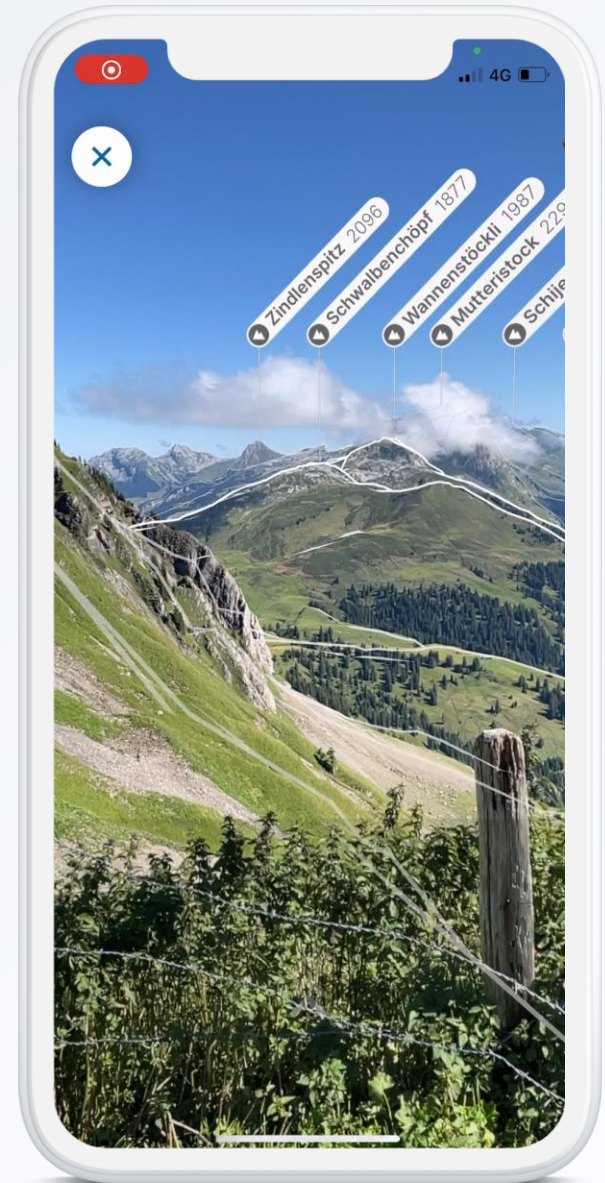
# During Tour guide





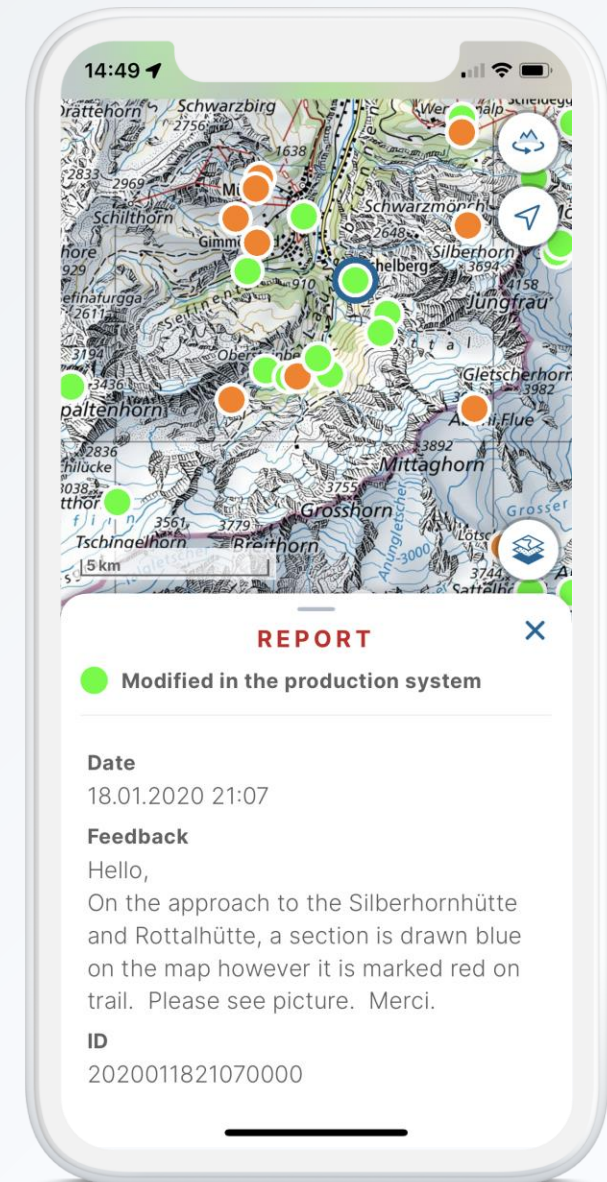
swisstopo-App

# During Panorama Mode (AR)



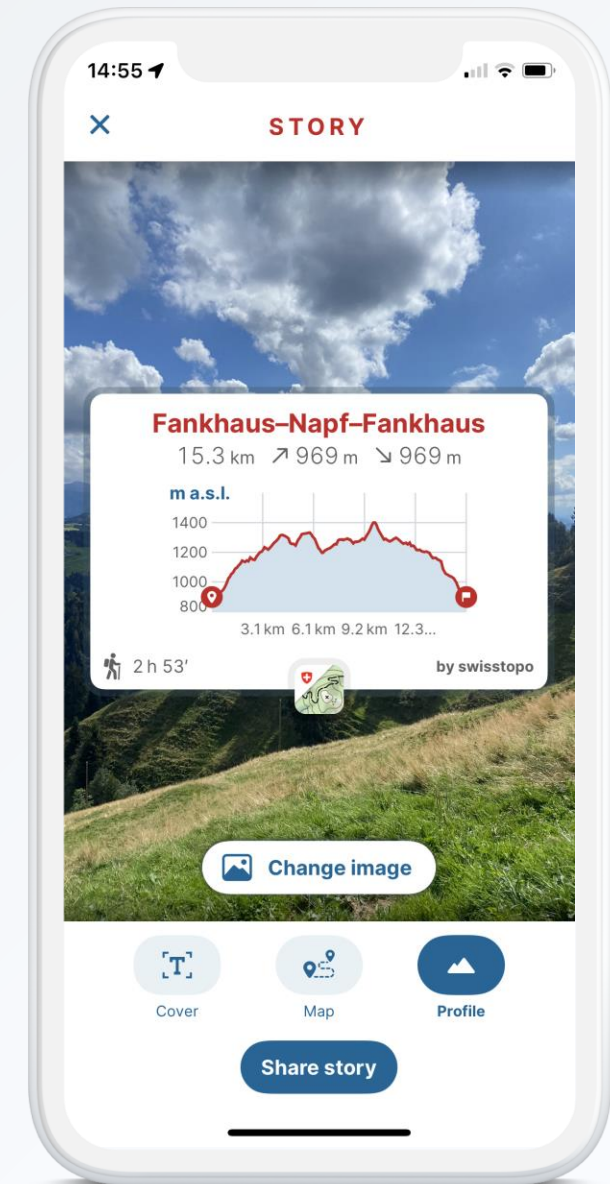
swisstopo-App

# After Report changes



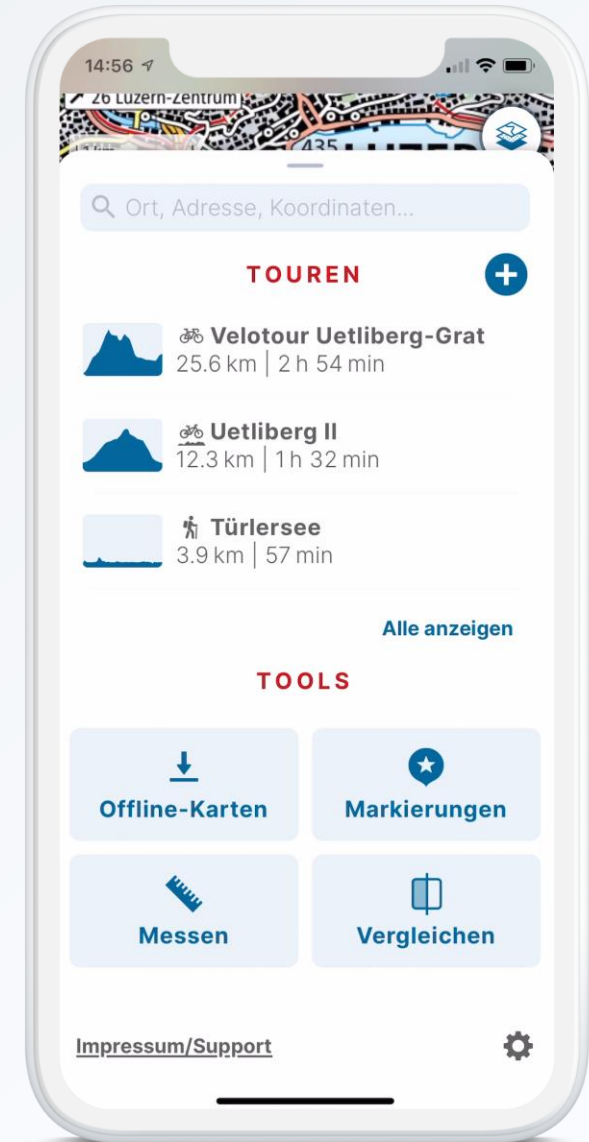
swisstopo-App

# After Sharing Smart Stories



swisstopo-App

# Other Compare





swisstopo-App

# Open Swiss Maps SDK



[swisstopo.admin.ch](https://swisstopo.admin.ch)  
[openmobilemaps.io](https://openmobilemaps.io)

# Challenges

## Focus on UX und Design

Many functions, but still very easy to use for the less experienced user. Claims to work without explanations.

## Challenge

Relatively high technical complexity (interfaces, data updating, etc.); reconciling many different user needs





swisstopo-App

# Outlook

## **October 2022 (Release 1.8)**

Imagery Base Map (vector map)  
Tour and POI management

## **December 2022 (Release 1.9)**

New layer: Snow depths  
Improved planning of snow sports tours

## **TBD**

Expansion AR/VR



# Thank you



**Dr. Olive Wetter**

Project portfolio & project manager

[wetter@ubique.ch](mailto:wetter@ubique.ch)



Schweizerische Eidgenossenschaft  
Confédération suisse  
Confederazione Svizzera  
Confederaziun svizra

Swiss Confederation

**Federal Office of Topography swisstopo**

**ubique** 