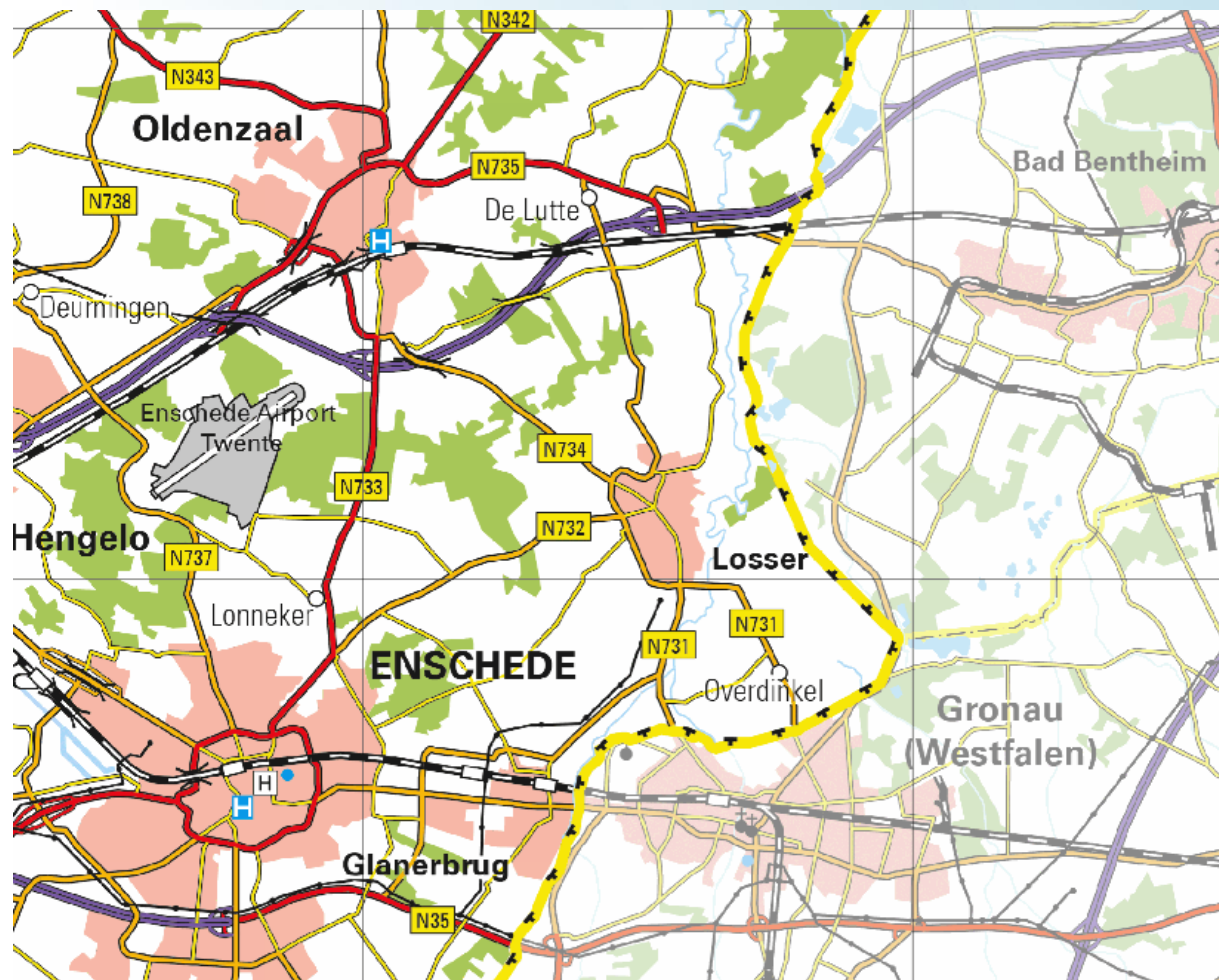

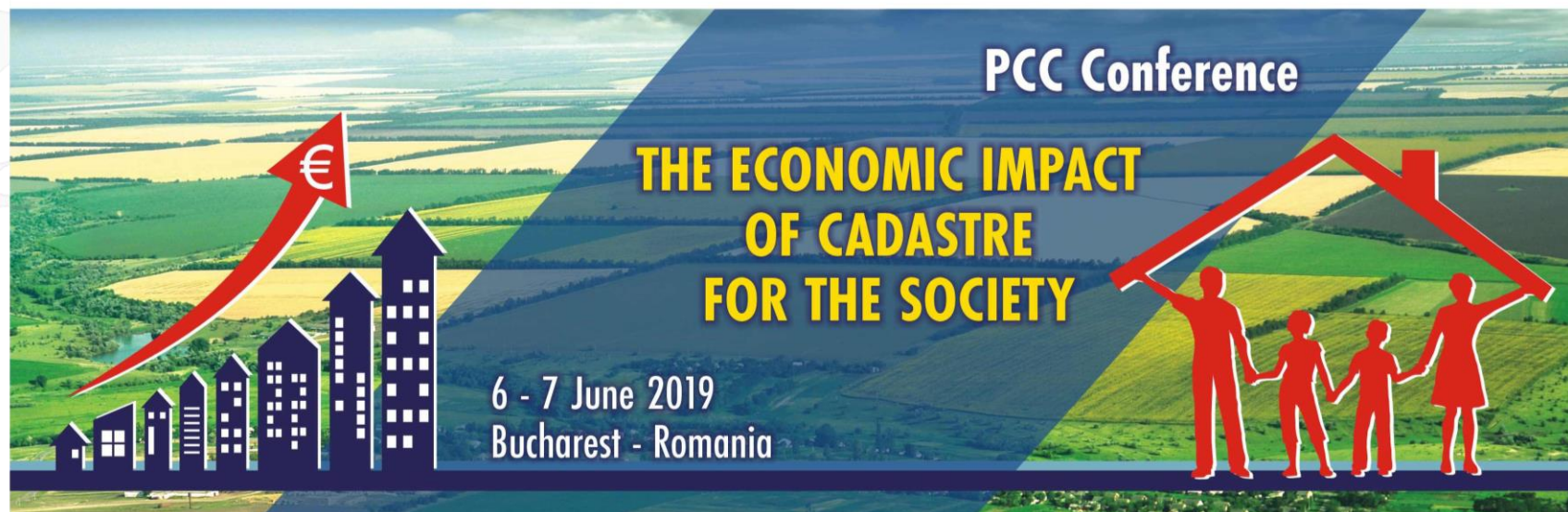


## Access to and use of data





## Expertise and knowledge exchange



# Capacity building

**Authoritative geospatial information key to helping deliver UN 2030 agenda for sustainable development**



**INTEGRATED GEOSPATIAL  
INFORMATION FRAMEWORK**

## **Strengthening Professional Access To Information About Land (SPATIAL) in the Western Balkans**

### **Combining expertise on geospatial data management in Belarus**

Starting in the spring of 2019, experts from Spain and the Netherlands will support their colleagues in Belarus in the project 'Strengthening the capacity for geospatial data management and interoperability of the National Cadastral Agency (NCA)'.



The project is part of the 'Twinning programme' of the EU, aimed at facilitating institutional cooperation between Public Administrations of EU Member States and beneficiary or partner countries.

The project focuses on the harmonisation of spatial data under the EU Directive INSPIRE, to promote sustainable development and good governance. It aims to improve the capacity of the NCA to integrate and connect geospatial information and to develop e-services.

Spain and the Netherlands both have solid cadastral systems and experience in the implementation of INSPIRE data and services. We also have experience in collaboration in Twinning projects. We are eager to combine our expertise and cooperate with Belarus for the coming two years.