



# REDUCTION OF LEAD TIMES

---

2023-04-20

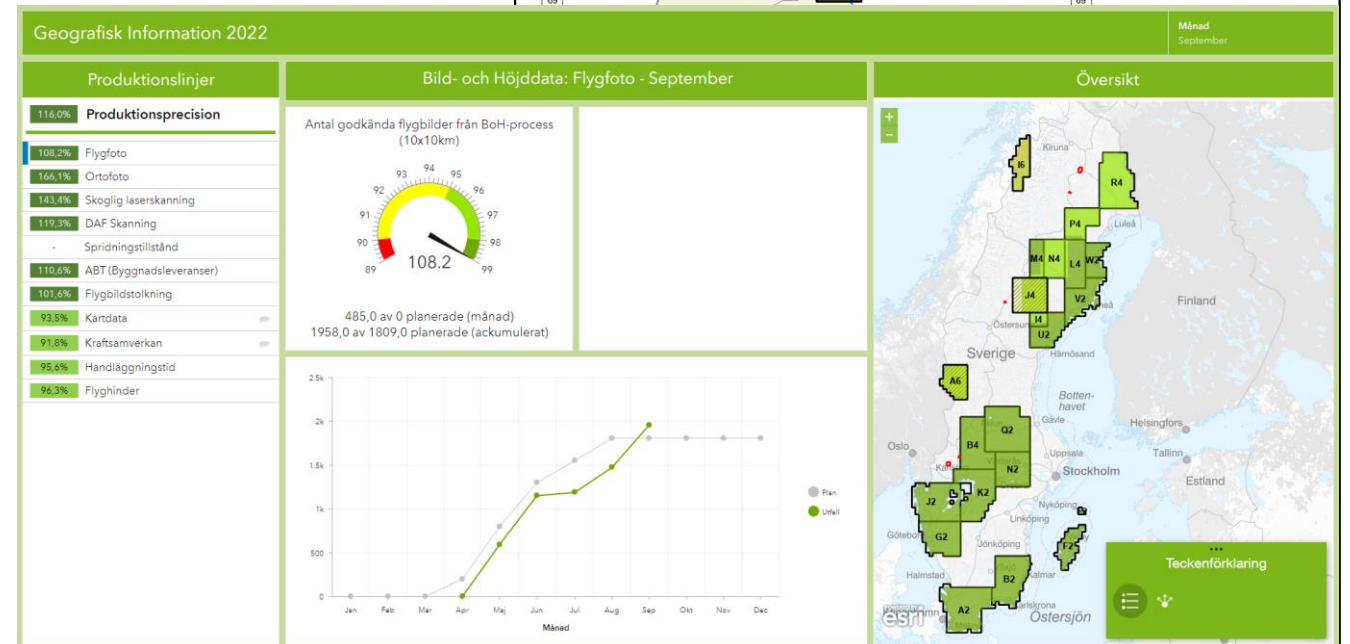
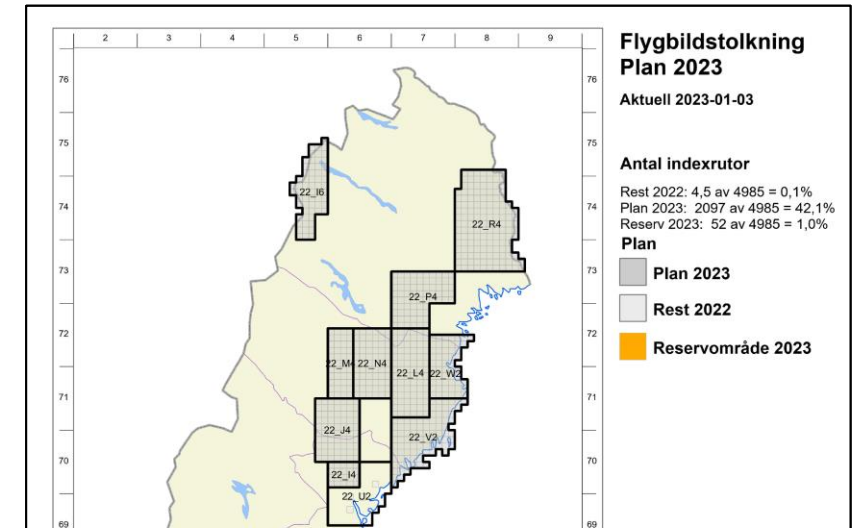
LANTMÄTERIET



# Introduktion

Mikael Langeron, Geografisk Information

- Plans for aerial photography
- Plans for updating of geographic databases
- Monitoring results
- Reduction of lead times

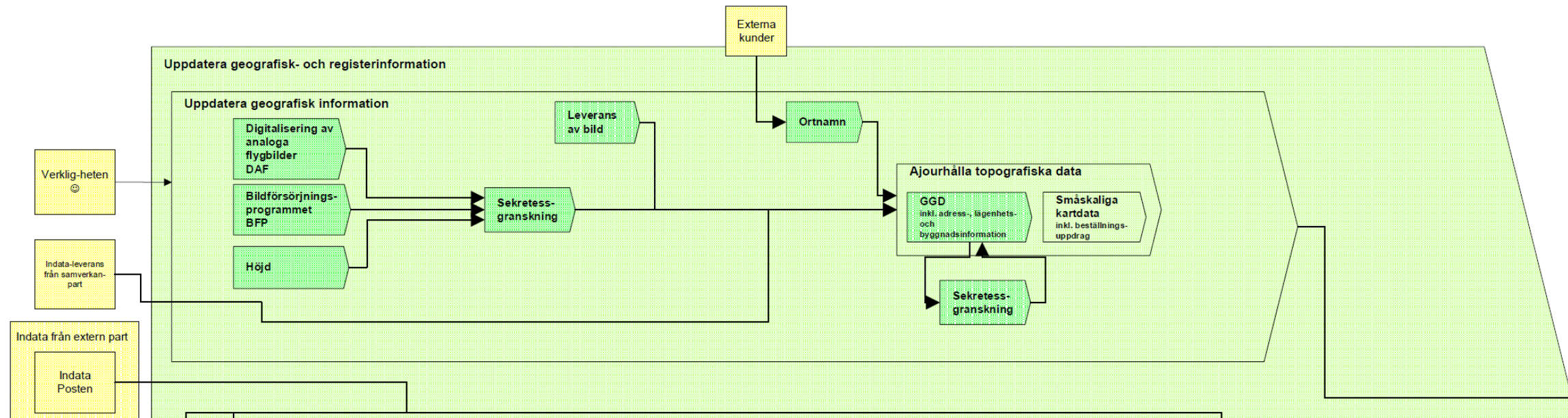


# Overview

- Our process
- The assignment
- Reduce lead times
- Plan for implementation
- Measure lead times
- Implementation and results
- Continued efforts for more efficient production

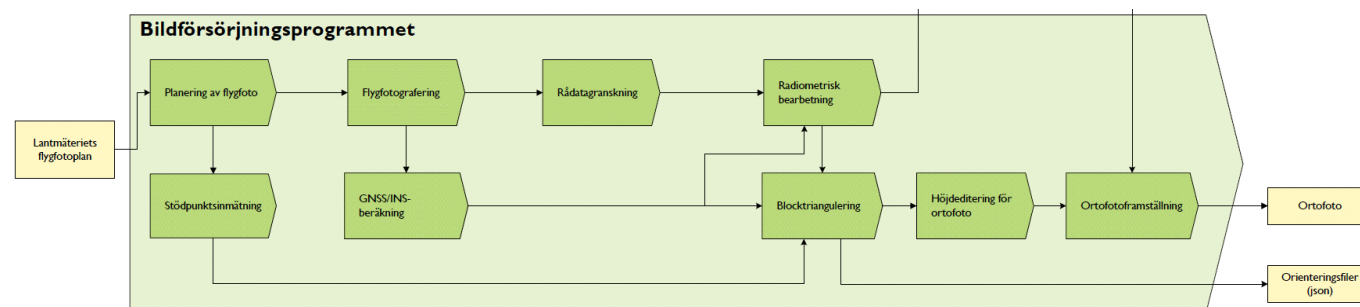
# Our processes

- Update Geographical information

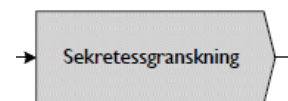


- Image provision program

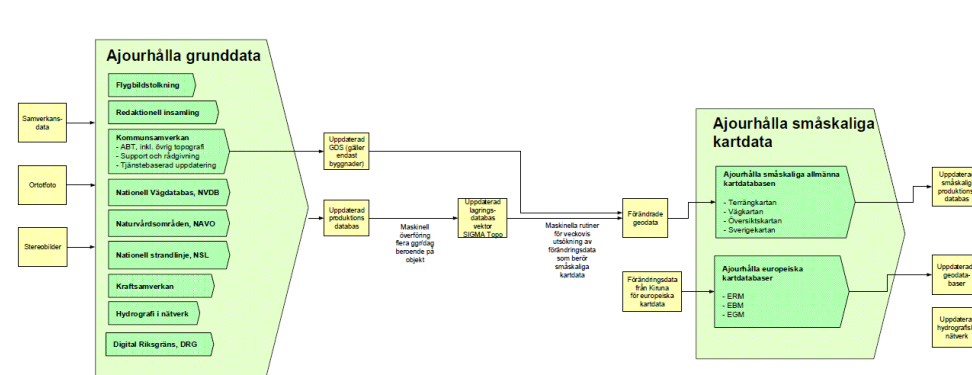
- Image provision program



- Distribution permit



- Updating topographic data



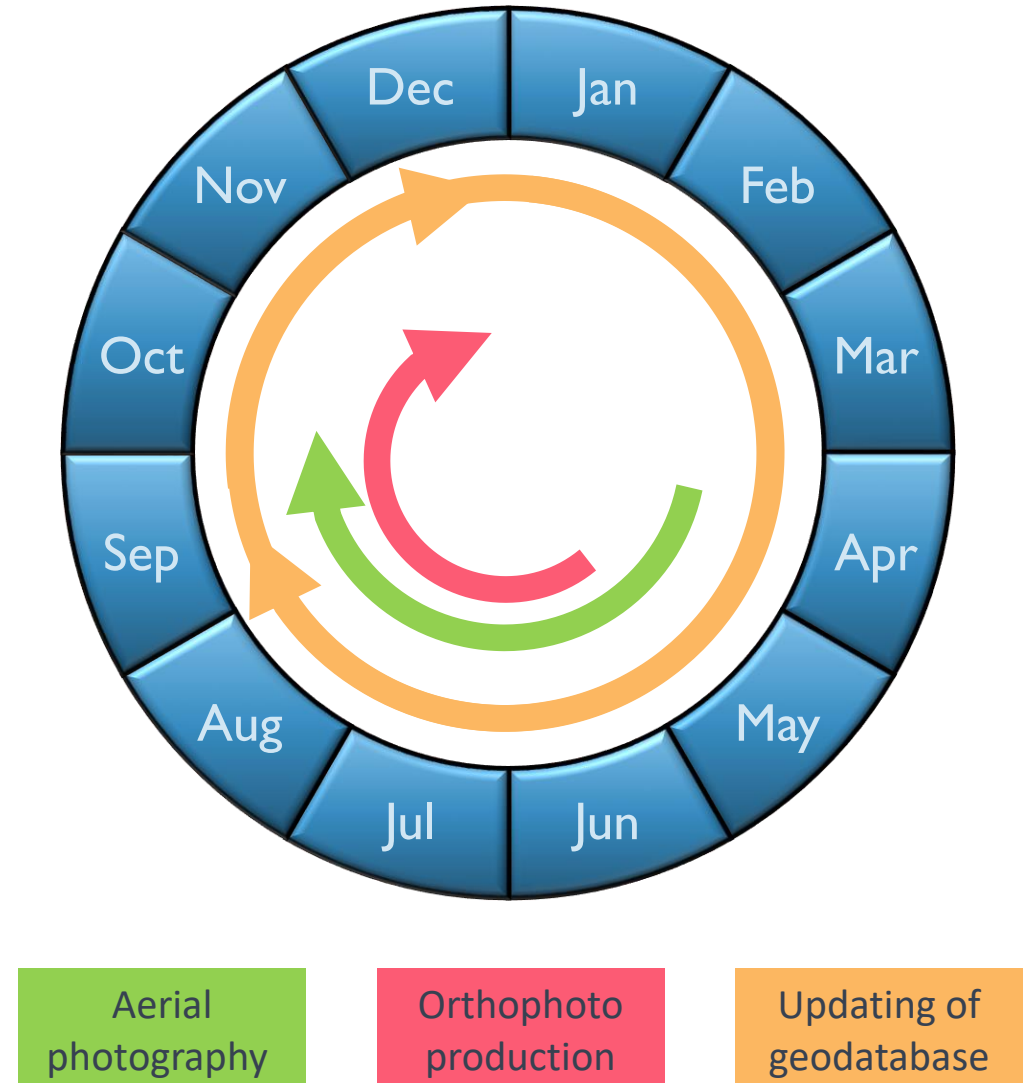
# The assignment

- Reduce lead times
- Measure lead times



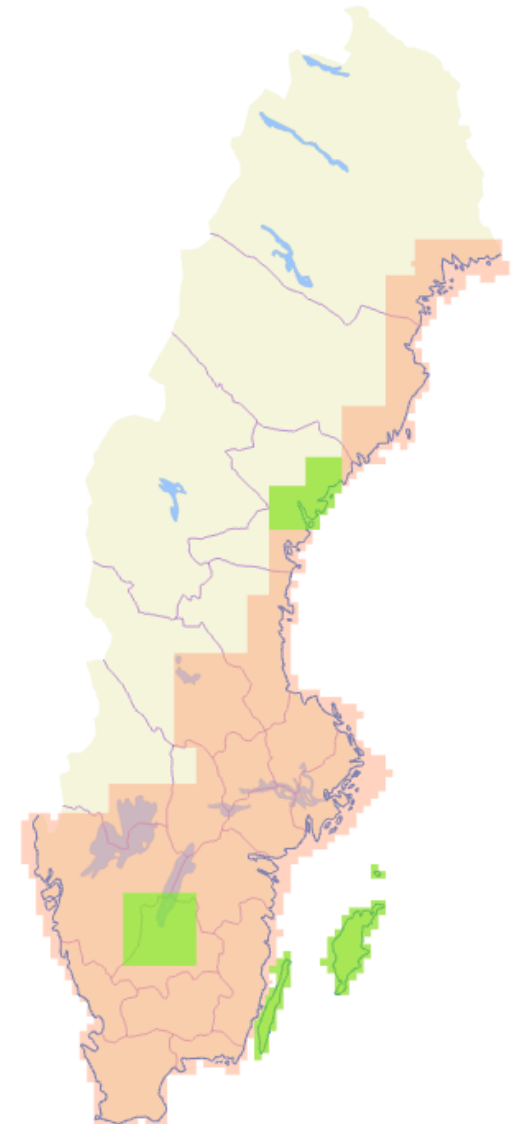
# Reduce lead times

- Review lead time
- Between processes
- From finished orthophotos to updated base data
- Strategic change in annual cycle to reduce lead time



# Plan for implementation

- Lead time reduction plan and cost analysis
- Two alternative solutions
- Approval of plan
- **Prioritized areas**





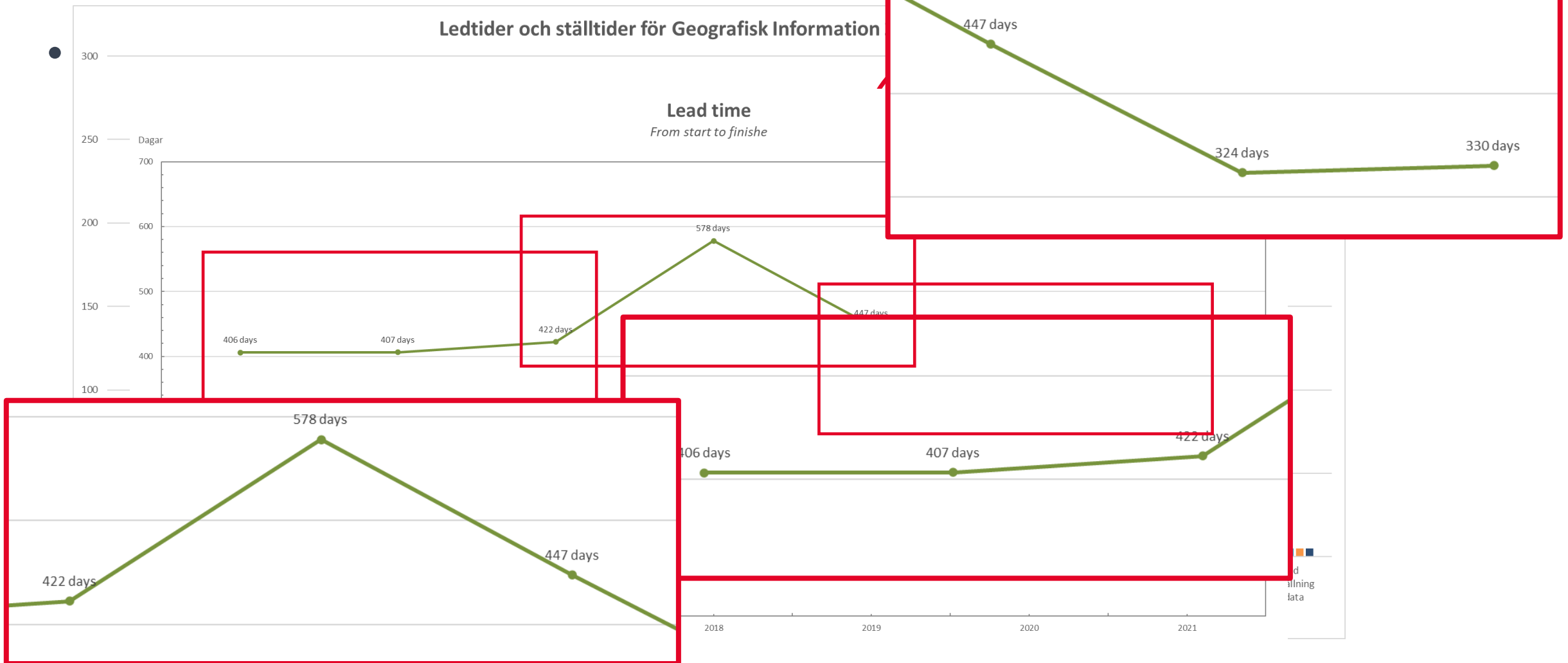


# Implementation and results

Ledtider och ställtider för Geografisk Information

Lead time

From start to finishe



# Implementation and results

Lead time  
From start to finishe



# CLOSING THOUGHTS

- Monitoring and Evaluating Progress
- Embracing Technological Developments
- Any questions?