

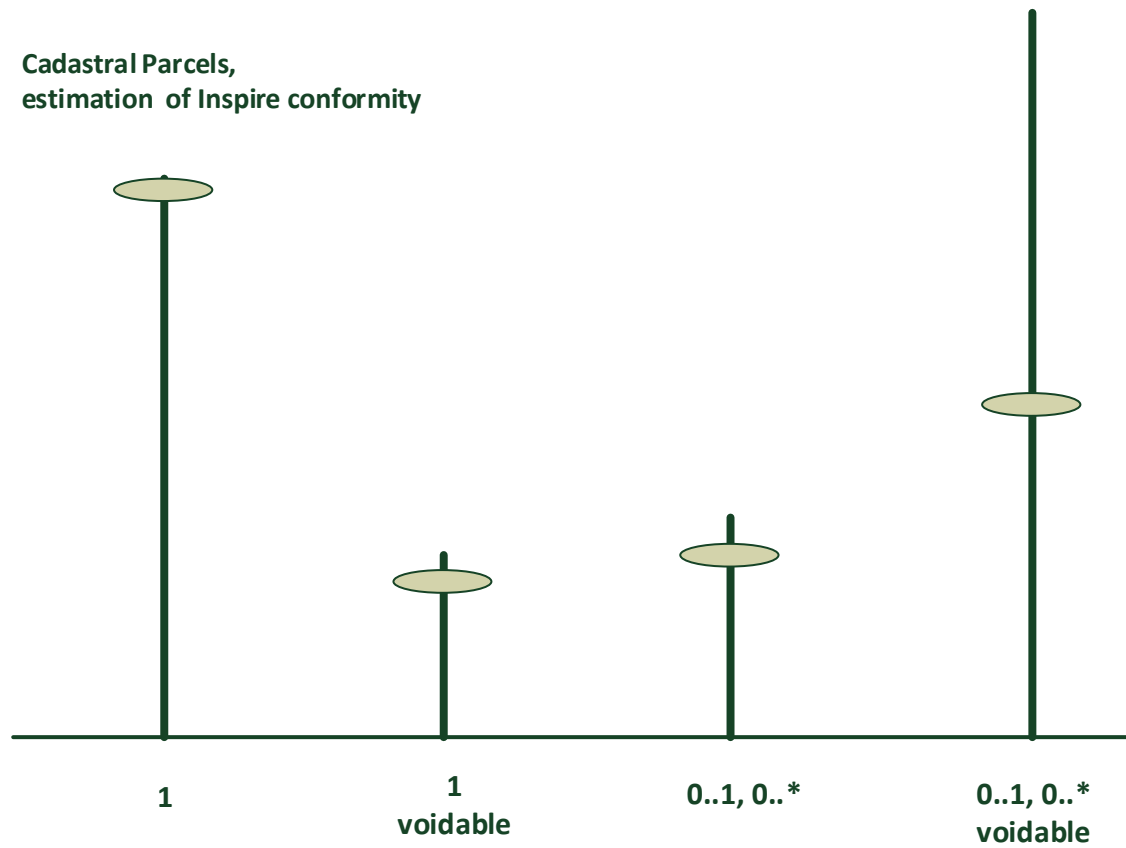
Sweden Cadastral Parcel



Sweden CadastralParcel

4 featureTypes: **BasicPropertyUnit, CadastralBoundary, CadastralParcel and CadastralZoning**

- Complies well with the Swedish situation
- CadastralZoning is not available as polygon featureType but as part of designation
- validFrom (legally established date) lack of quality
- validTo (legally cease date) missing (unpopulated)
- No relation between boundaries and cadastral parcels in basic datalayer

Cadastral Parcels,
estimation of Inspire conformity



-  = The amount (ratio) of Inspire attributes
-  = Capability to fulfill INSPIRE data specification within basic datalayers or with easy calculation