

The background of the slide is an aerial photograph of a residential area. A semi-circular road runs through the center. To the right of the road, several triangular and polygonal areas are highlighted in blue and yellow, representing geospatial data overlays. A dark grey semi-circular overlay covers the left side of the image, serving as a background for the text.

# Member Case Studies:

## How NMCA geospatial data are supporting the national handling of the COVID-19 crisis

Webinar Series - 11 June 2020  
Introduction – Mick Cory  
Secretary General & Executive Director

# Webinar Series to Date

9/4	Introduction to the web series	30
16/4	Open data	67
23/4	Digital transformation in Cadastre	65
30/4	Positioning/GNSS	47
7/5	Interoperability and use of authoritative data	39
14/5	Geoportal	79
28/5	Quality	63
4/6	Business transformation in Cadastre and Land Registry	49

Total participation is 439, two months of running the webinar series

# Future Plans

Stop for a summer break – 10 July to Mid September

After summer restart series, schedule and topics depend on the analysis of responses from the questionnaire.

Topics:

- Member case studies (18 case studies featured in April/July webinar series)
- Member suggestions (from questionnaires)
- KEN webinars
- Other

## Knowledge Exchange Strategy - Aim

To sustain and extend our knowledge exchange activity within available resources

We will:

- Sustain our knowledge exchange activity within the currently available resources, ensuring that a more consistent approach to support for knowledge exchange is given.
- Develop an extended programme of knowledge exchange and capacity building activity aligned with the representation activity and event strategy
- Identify external funding programmes that support our capability and role in knowledge exchange for our members



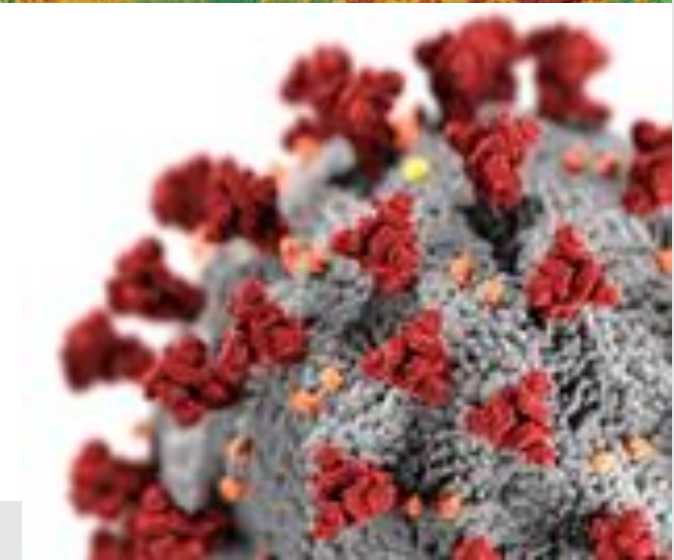



# COVID-19 response

two topics of interest

- Contingency and business continuity
- Data supporting national government's response to the COVID-19 pandemic

Case studies





# Coronavirus (COVID-19) Cases in Cyprus by ERATOSTHENES Centre of Excellence / EXCELSIOR H2020

Supported by Cyprus International Institute for Environmental & Public Health



Total Cases

**974**

Total Recovered

**808**

Total Deaths

**25**

Total Discharged

**145**

Total Active

**141**

Total Samples

**134,541**

Cases by Percentage



Cases (%)



Please zoom-in to reach up to Postal Code-level visualization resolution.

Note: The number of cases per district is derived from the 02-Jun-2020 Ministry of Health

New Cases Today

**2**

Deaths Today

**0**

Discharged Today

**0**

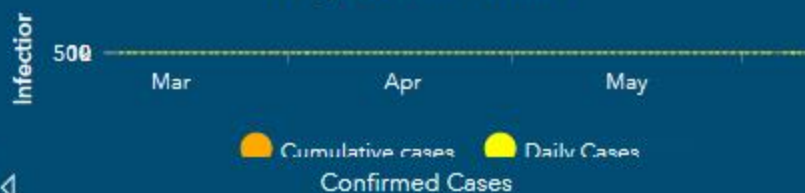
Cases per 100.000 Population by District



Reporting Date: 02-Jun-2020

Normalized Cases

Daily Confirmed Cases

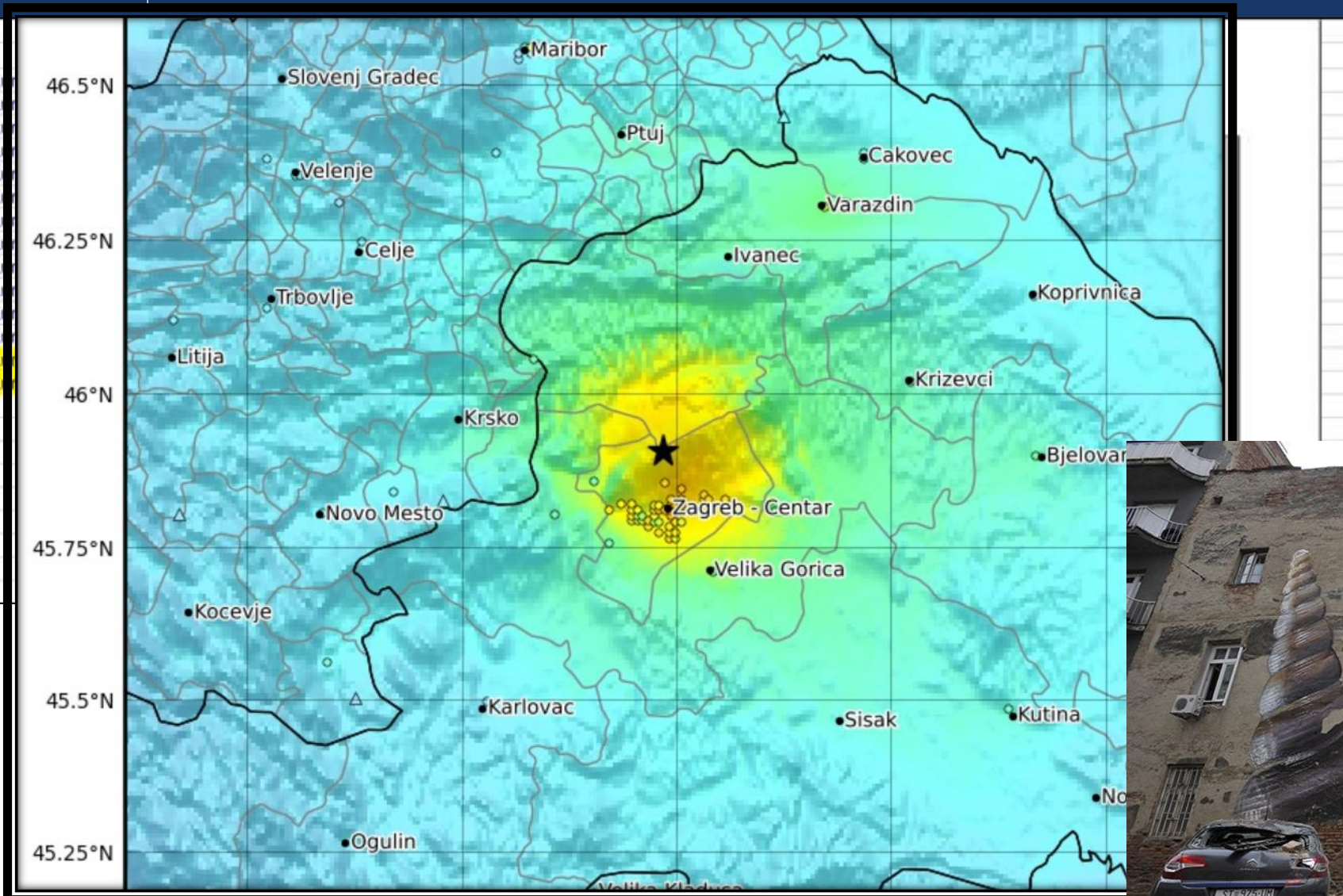


14-Days Cumulative Number of Reported Cases



Sources: Ministry of Health, CYPSTAT, DLS

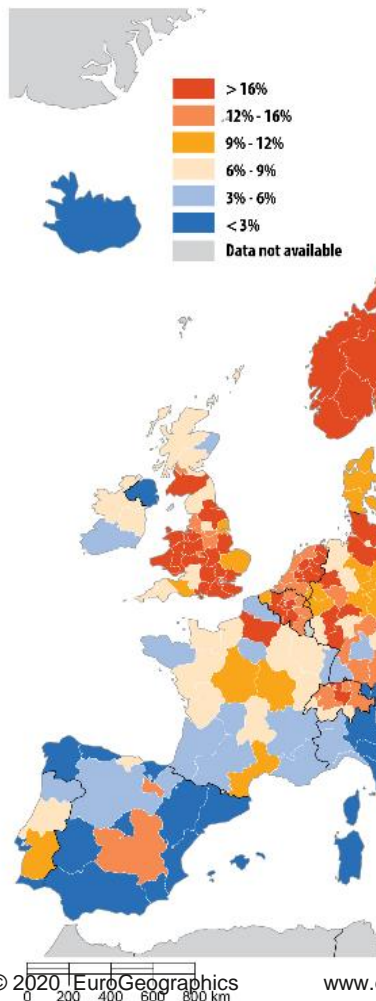




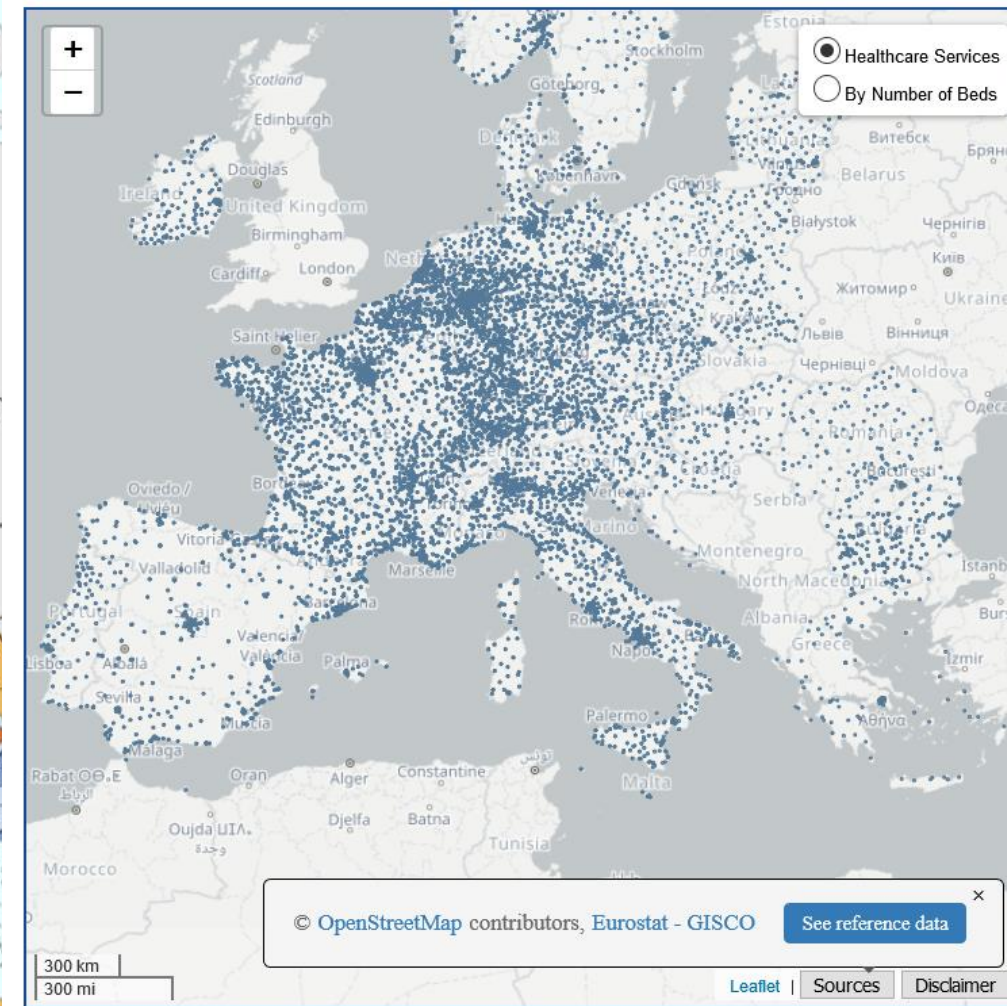
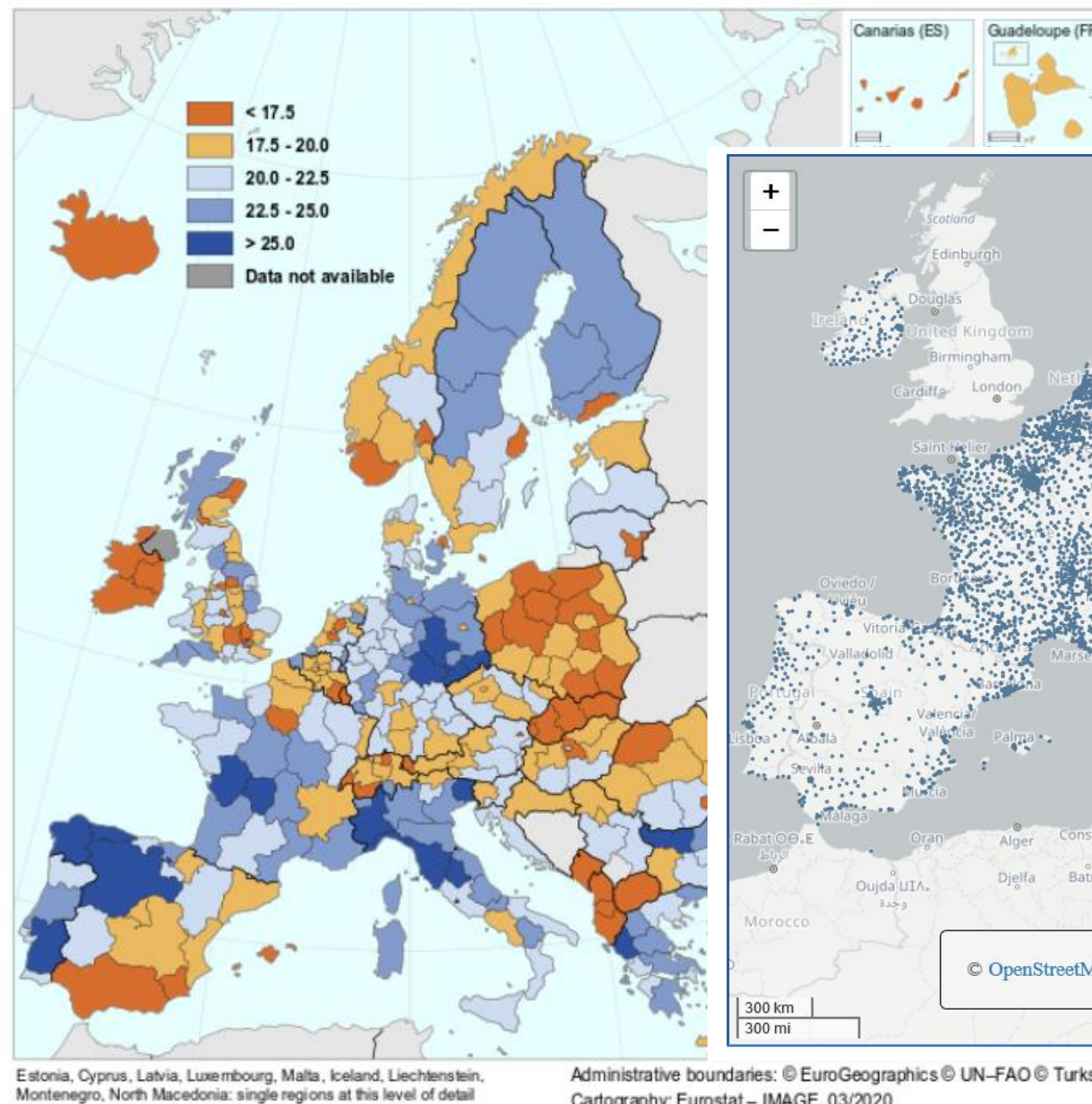


European Commission &gt; Eurostat &gt; Products Eurostat News &gt; Co

## Employed persons commu 2018 (% of employed, 15-64)



## Population aged 65 years or over, 1 January 2019 (% of total population, NUTS2)





# Member Case Studies: How NMCA geospatial data are supporting the national handling of the COVID-19 crisis

## Agenda

Open

Introduction, Mick Cory, EuroGeographics

Case study from Ireland, Colin Bray, Ordnance Survey Ireland

Case study from Denmark, Olav Eggers, Agency for Data Supply and Efficiency

Further Reading, Joep Crompvoets, EuroSDR

Questions (using slido.com, Event Code #EG-CS8)

Close

