


Policy tracking record

Marjana Zelic, Policy & Research officer at EuroGeographics

POLKEN, Leuven, May 2016



EuroGeographics – Interest list (1/3)

- Digital agenda
- Digital single market
- Public sector information
- E-Government
- European Spatial Data Infrastructure - INSPIRE
- Access to environmental information (AEI)
- E-signatures
- E-identification
- Intellectual property rights
- Copyright
- Geoblocking
- Open data, public data
- Big data
- Data base protection




EuroGeographics - Interest list (2/3)

- European location framework
- Mapping
- Maps for Europe
- Standardisation of maps
- Interoperability
- Data protection
- Funding
- Copernicus
- Galileo (global satellite navigation system)
- GEOSS (Global Earth Observation System of Systems)
- GNSS (Global Navigation Satellite Systems)
- (FP 7) / Horizon2020 - top level
- Innovation - related to geographic data - Competition and Innovation framework programme
- Space Policy - top level (or when related to GMES, Galileo etc)
- Shared Environmental Information System - SEIS
- Geographical information, spatial data infrastructures (SDI)
- Cadastre, land registry / registration
- Connecting Europe Facility



EuroGeographics – Interest list (3/3)


- European Regional Development Fund (ERDF)
- Structural funds - top level
- Cohesion policy
- Macro-regions
- Soil protection
- Hydrography - Water Framework Directive
- Intelligent transport systems
- Critical Infrastructure Protection - natural disasters
- E-Justice
- Frontex
- ISA2
- Accession countries
- Neighbourhood policies



Revision of the European Interoperability Framework (EIF) – public consultation


Marjana Zelic, Policy & Research officer at EuroGeographics

POLKEN, Leuven, May 2016




Background

- December 2010: adoption of the Communication “Towards interoperability for European public services”
- Comm included two annexes:
 1. The European Interoperability Strategy (**EIS**)
 2. The European Interoperability Framework (**EIF**)



The European Interoperability Framework (EIF)

- EIF meant to be a generic framework addressing recommendations to provide seamless digital public services thus guiding the MS in the design and update of their national interoperability framework
- ISA was the main implementing instrument of EIS and EIF
- ISA² will be the principal instrument to implement EIS and EIF for the next 5 years.




REVISION OF EIF

- Is deemed necessary in order to:
 - a) To align to the recent policy developments i.e. DSM, PSI etc.
 - b) With techno trends –cloud computing, big and open data etc.
 - c) To put more focus on the EIF implementation rather than the simple alignment with the national approaches on interoperability




PUBLIC CONSULTATION – ISA action

- Opening date: 6 April 2016
- **Closing date: 29 June 2016**
- General objective: is **to ensure that a coherent vision on interoperability exists in EU**
- Contributions welcomed from: citizens, businesses and private organisations, public administrations, research centres, academic institutions, standardisation organisations, businesses supplying services to public administrations



PUBLIC CONSULTATION – structure

- To select 10 major problems identified as obstructing interoperability
- To refer the main problems faced while implementing the EIF
- To select up to 10 areas in which the EIF is expected to contribute the most
- Etc. etc.



PUBLIC CONSULTATION – message to be sent

MS to respond if could give the answer

1. What should be changed
2. Where should the focus be
3. What are the priorities

