


„Tracking various initiatives of European SDI“

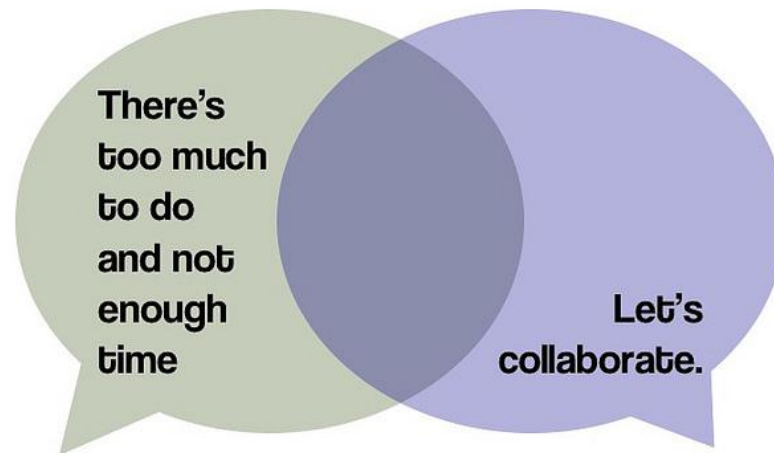
PolKEN meeting Leuven

May 2015




Tracking various initiatives of european SDI

- **Purpose of the tracking:**
- to avoid duplication and strength collaboration;



let's collaborate



Tracking various initiatives of european SDI

- **Who has to collaborate?**
- Let's identify and relate initiatives and actions aiming to establish, develop or underpin spatial data infrastructure




Tracking various initiatives of european SDI

Articles of Association of EuroGeographics

Article 3 – Purpose and Activities:


„Development of the European Spatial Data Infrastructure through collaboration in the area of geographic information.“



Tracking various initiatives of european SDI


- **Who else?**

- Any EU body?
- International organisation?
- Company?
- PPP?



- **Projects:**

1. ELF
2. EULF
3. Are3na
4.



Tracking various initiatives of european SDI

TABLE OF CONTENTS

1. **INTRODUCTION**
 - 1.1.About SDI
 - 1.2.The role of EuroGeographics in SDI developments
2. **EU POLICY AND LEGAL CONTEXT**
 - 2.1.Present initiatives
 -
 - 2.2.Legal framework
 - 2.2.1. INSPIRE directive
 - 2.2.2.....
3. **EU PROJECTS**
 - 3.1. ELF
 - 3.2. EULF
 - 3.3. ARE3NA
4. **INTERCONNECTIVITY**
5. **GAPS**
6. **CONCLUSION**
7. **LIST OF ABBREVIATIONS**
8. **REFERENCES**

